

NOTICE!!

These documents have been scanned!

Do not place un-scanned documents beneath this notice!

Do not remove this notice from this file!

GPO Jacket No. 560-102
Print Order 61540
Rise Business Services, LLC
Job=AZ15 4/29/2019



Box Number= AZ15007



Claim Begin-End: AMC444988-AMC444995

1 Initial Receipt



AZ15007-19

AMC450400-AMC453366

United States Department of the Interior
Bureau of Land Management
 DIV OF LANDS, MINRLS & ENERGY
 ONE N CENTRAL AVE
 PHOENIX, AZ 85004 -4427
 Phone: 602-417-9200

Receipt

No: 3866747

Transaction #: 3975699	
Date of Transaction: 06/20/2017	
CUSTOMER:	
DEPARTMENT OF LAND TRANSFER INFORMATION 942 CALLE AMANECER STE A SAN CLEMENTE, CA 92673-6220 US	

ENTERED
 JUN 26 2017
 BY: *Ram*

LINE #	QTY	DESCRIPTION	REMARKS	UNIT PRICE	TOTAL
1	8.00	LOCATABLE MINERALS / MINING CLAIMS-NEW,UNADJUD, ONE OR MORE AUTH NOS / NEW MINING CLAIM PROCESSING FEE CASES: AMC444988/\$20.00, AMC444989/\$20.00, AMC444990/\$20.00, AMC444991/\$20.00, AMC444992/\$20.00, AMC444993/\$20.00, AMC444994/\$20.00, AMC444995/\$20.00		- n/a -	160.00
2	8.00	LOCATABLE MINERALS / MINING CLAIMS-NEW,UNADJUD, ONE OR MORE AUTH NOS / NEW MINING CLAIMS LOCATION FEE CASES: AMC444988/\$37.00, AMC444989/\$37.00, AMC444990/\$37.00, AMC444991/\$37.00, AMC444992/\$37.00, AMC444993/\$37.00, AMC444994/\$37.00, AMC444995/\$37.00		- n/a -	296.00
3	8.00	LOCATABLE MINERALS / MINING CLAIMS-NEW,UNADJUD, ONE OR MORE AUTH NOS / NEW MINING CLAIMS MAINTENANCE FEE CASES: AMC444988/\$155.00, AMC444989/\$155.00, AMC444990/\$155.00, AMC444991/\$155.00, AMC444992/\$155.00, AMC444993/\$155.00, AMC444994/\$155.00, AMC444995/\$155.00		- n/a -	1240.00
TOTAL:					\$1,696.00

PAYMENT INFORMATION				
1	AMOUNT:	1696.00	POSTMARKED:	06/15/2017
	TYPE:	CHECK	RECEIVED:	06/19/2017
	CHECK NO:	9176		
	NAME:	DEPARTMENT OF LAND TRANSFER INFORMATION		

	942 CALLE AMANECER STE A SAN CLEMENTE CA 92673-6220 US
--	---

REMARKS

This receipt was generated by the automated BLM Collections and Billing System and is a paper representation of a portion of the official electronic record contained therein.

NOTICE!!

These documents have been scanned!

Do not place un-scanned documents beneath this notice!

Do not remove this notice from this file!

GPO Jacket No. 560-102
Print Order 61540
Rise Business Services, LLC
Job=AZ15 4/29/2019



Box Number= AZ15007




Claim Begin-End: AMC444988-AMC444995

2 Correspondence



AZ15007-19

AMC450400-AMC453366



United States Department of the Interior

BUREAU OF LAND MANAGEMENT

Arizona State Office

One North Central Avenue, Suite 800

Phoenix, Arizona 85004-4427

www.blm.gov/az/

DEC 13 2018



In Reply Refer To:

3830 (9200) PB

AMC444988

CERTIFIED MAIL - RETURN RECEIPT REQUESTED No. 9214 8901 9403 8376 0858 56

DECISION

TIMOTHY AND SHERYL CANTU	:	This decision affects those claims
26371 WILDCAT HOLLOW RD	:	shown in the block below.
ROCKBRIDGE, OH 43149-9677	:	

AMC444991
MIDNIGHT GOLD

MINING CLAIMS DECLARED FORFEITED

The mining claims listed above have been declared forfeited as of September 1, 2018, for failure to timely file the required maintenance fee payment or small miner's maintenance fee waiver (waiver).

Claimants are required to pay an annual non-refundable maintenance fee of \$155 per 20 acres or portion thereof, or submit a waiver, on or before September 1 of each year. These requirements were established by 30 U.S.C. 28f-1, as amended, and 43 CFR 3834 and 3835.

Our records do not show receipt of a maintenance fee payment or small miner waiver filed on or before the due date. Therefore, the claims listed above are forfeited.

Reclamation Requirements

This decision does not relieve you of the liability for reclamation of all areas disturbed by your activities on lands covered by the subject mining claim(s) and/or site(s). After you complete the reclamation, you must notify the authorized officer of the appropriate surface managing agency so that the authorized officer may conduct a final site inspection and determine whether you may be released from liability. If you fail to reclaim the land to the satisfaction of the authorized

officer, the surface management agency may cite you for noncompliance under its surface management regulations. For land administered by the Bureau of Land Management (BLM), if you fail to reclaim the land to the satisfaction of the authorized officer as required in 43 CFR Subpart 3809, the BLM will issue an order of noncompliance under 43 CFR 3809.601(a). If you fail to comply with the non-compliance order, BLM may take further action under 43 CFR 3809.604. Failure to conduct reclamation is a prohibited act that may subject you to criminal penalties. See 43 CFR 3809.605(h) and 43 CFR 3809.700.

Appeal Procedures

This decision may be appealed to the Interior Board of Land Appeals, Office of the Secretary, in accordance with the regulations contained in 43 CFR, Part 4, and the enclosed Form 1842-1. If an appeal is taken, your notice of appeal must be filed in this office (at the above address) within 30 days from receipt of this decision. The appellant has the burden of showing that the decision appealed from is in error.


If you wish to file a petition pursuant to regulation 43 CFR 4.21 (58 FR 4939, January 19, 1993) for a stay of the effectiveness of this decision during the time that your appeal is being reviewed by the Board, the petition for a stay must accompany your notice of appeal. A petition for a stay is required to show sufficient justification based on the standards listed below. Copies of the notice of appeal and petition for a stay **must** also be submitted to each party named in this decision and to the Interior Board of Land Appeals and to the appropriate Office of the Solicitor (see 43 CFR 4.413) at the same time the original documents are filed with this office. If you request a stay, you have the burden of proof to demonstrate that a stay should be granted.

Standards for Obtaining a Stay

Except as otherwise provided by law or other pertinent regulation, a petition for a stay of a decision pending appeal shall show sufficient justification based on the following standards:

- (1) The relative harm to the parties if the stay is granted or denied,
- (2) The likelihood of the appellant's success on the merits,
- (3) The likelihood of immediate and irreparable harm if the stay is not granted, and
- (4) Whether the public interest favors granting the stay.

Please include your AMC serial number(s) on all correspondence. If additional information is required, please call Pauline Brown at 602-417-9360.



Lucas Lucero
Deputy State Director
Lands, Minerals, and Energy Division

Enclosure




Return address:

US Department of the Interior
Bureau of Land Management
1 N Central Ave Ste 800
Phoenix, AZ 85004

Recipient address:

TIMOTHY AND SHERYL CANTU
26371 WILDCAT HOLLOW RD
ROCKBRIDGE OH 43149-9677

USPS CERTIFIED MAIL



9214 8901 9403 8376 0858 56

USPS Tracking Label Number: 9214 8901 9403 8376 0858 56

USPS Tracking History	Postal Facility	ZIP	Date	Time
PRE-SHIPMENT INFO SENT USPS AWAITS ITEM	PHOENIX,AZ	85004	12/13/2018	10:25
ORIGIN ACCEPTANCE	PHOENIX,AZ	85004	12/17/2018	19:27
PROCESSED THROUGH USPS FACILITY	PHOENIX,AZ	85026	12/17/2018	20:42
DEPART USPS FACILITY	PHOENIX,AZ	85026	12/18/2018	09:19
PROCESSED THROUGH USPS FACILITY	COLUMBUS,OH	43218	12/19/2018	14:47
NO AUTHORIZED RECIPIENT AVAILABLE	ROCKBRIDGE,OH	43149	12/20/2018	09:58



Date Produced: 12/24/2018

ConnectSuite Inc.:

The following is the delivery information for Certified Mail™/RRE item number 9214 8901 9403 8376 0858 56. Our records indicate that this item was delivered on 12/21/2018 at 02:20 p.m. in ROCKBRIDGE, OH 43149. The scanned image of the recipient information is provided below.

Signature of Recipient :

Signature: *Marie L. Cant*

Address of Recipient :

Address: [Redacted]

Thank you for selecting the Postal Service for your mailing needs. If you require additional assistance, please contact your local post office or Postal Service representative.

Sincerely,
United States Postal Service

The customer reference number shown below is not validated or endorsed by the United States Postal Service. It is solely for customer use.

Customer Reference Number: C1127157.6484727



United States Department of the Interior

BUREAU OF LAND MANAGEMENT
Arizona State Office
One North Central Avenue, Suite 800
Phoenix, Arizona 85004-4427
www.blm.gov/az/



DEC 18 2018

In Reply Refer To:
3830 (9200) PB
AMC444988

CERTIFIED MAIL - RETURN RECEIPT REQUESTED No. 9214 8901 9403 8376 3565 98

DECISION

PAUL WILLIAMS : This decision affects those claims
1586 MORRIS LN : shown in the block below.
FRISCO, TX 75034-1823 :

AMC444995
BLACK QUEEN

MINING CLAIMS DECLARED FORFEITED

The mining claims listed above have been declared forfeited as of September 1, 2018, for failure to timely file the required maintenance fee payment or small miner's maintenance fee waiver (waiver).

Claimants are required to pay an annual non-refundable maintenance fee of \$155 per 20 acres or portion thereof, or submit a waiver, on or before September 1 of each year. These requirements were established by 30 U.S.C. 28f-1, as amended, and 43 CFR 3834 and 3835.

Our records do not show receipt of a maintenance fee payment or small miner waiver filed on or before the due date. Therefore, the claims listed above are forfeited.

Reclamation Requirements

This decision does not relieve you of the liability for reclamation of all areas disturbed by your activities on lands covered by the subject mining claim(s) and/or site(s). After you complete the reclamation, you must notify the authorized officer of the appropriate surface managing agency so that the authorized officer may conduct a final site inspection and determine whether you may be released from liability. If you fail to reclaim the land to the satisfaction of the authorized

officer, the surface management agency may cite you for noncompliance under its surface management regulations. For land administered by the Bureau of Land Management (BLM), if you fail to reclaim the land to the satisfaction of the authorized officer as required in 43 CFR Subpart 3809, the BLM will issue an order of noncompliance under 43 CFR 3809.601(a). If you fail to comply with the non-compliance order, BLM may take further action under 43 CFR 3809.604. Failure to conduct reclamation is a prohibited act that may subject you to criminal penalties. See 43 CFR 3809.605(h) and 43 CFR 3809.700.

Appeal Procedures

This decision may be appealed to the Interior Board of Land Appeals, Office of the Secretary, in accordance with the regulations contained in 43 CFR, Part 4, and the enclosed Form 1842-1. If an appeal is taken, your notice of appeal must be filed in this office (at the above address) within 30 days from receipt of this decision. The appellant has the burden of showing that the decision appealed from is in error.


If you wish to file a petition pursuant to regulation 43 CFR 4.21 (58 FR 4939, January 19, 1993) for a stay of the effectiveness of this decision during the time that your appeal is being reviewed by the Board, the petition for a stay must accompany your notice of appeal. A petition for a stay is required to show sufficient justification based on the standards listed below. Copies of the notice of appeal and petition for a stay **must** also be submitted to each party named in this decision and to the Interior Board of Land Appeals and to the appropriate Office of the Solicitor (see 43 CFR 4.413) at the same time the original documents are filed with this office. If you request a stay, you have the burden of proof to demonstrate that a stay should be granted.

Standards for Obtaining a Stay

Except as otherwise provided by law or other pertinent regulation, a petition for a stay of a decision pending appeal shall show sufficient justification based on the following standards:

- (1) The relative harm to the parties if the stay is granted or denied,
- (2) The likelihood of the appellant's success on the merits,
- (3) The likelihood of immediate and irreparable harm if the stay is not granted, and
- (4) Whether the public interest favors granting the stay.

Please include your AMC serial number(s) on all correspondence. If additional information is required, please call Pauline Brown at 602-417-9360.



Lucas Lucero
Deputy State Director
Lands, Minerals, and Energy Division

Enclosure




Date Produced: 12/31/2018


ConnectSuite Inc.:

The following is the delivery information for Certified Mail™/RRE item number 9214 8901 9403 8376 3565 98. Our records indicate that this item was delivered on 12/27/2018 at 10:15 a.m. in FRISCO, TX 75034. The scanned image of the recipient information is provided below.

Signature of Recipient :



Address of Recipient :



Thank you for selecting the Postal Service for your mailing needs. If you require additional assistance, please contact your local post office or Postal Service representative.

Sincerely,
United States Postal Service

The customer reference number shown below is not validated or endorsed by the United States Postal Service. It is solely for customer use.

Customer Reference Number: C1128363.6490446

SENDER: COMPLETE THIS SECTION

- Complete items 1, 2, and 3.
- Print your name and address on the reverse so that we can return the card to you.
- Attach this card to the back of the mailpiece, or on the front if space permits.

1. Article Addressed to:

PAUL WILLIAMS
 1586 MORRIS LN
 FRISCO, TX 75034-1823
 9200/RM/AMC444988



9590 9402 2630 6336 1235 95

2. Article Number (Transfer from service label)

7017 0660 0000 3024 2116

COMPLETE THIS SECTION ON DELIVERY

A. Signature

X

-
- Agent
-
-
- Addressee

B. Received by (Printed Name)

Paul Williams

C. Date of Delivery


2-6-18

- D. Is delivery address different from item 1? Yes
 If YES, enter delivery address below: No


3. Service Type

- | | |
|--|---|
| <input type="checkbox"/> Adult Signature | <input type="checkbox"/> Priority Mail Express® |
| <input type="checkbox"/> Adult Signature Restricted Delivery | <input type="checkbox"/> Registered Mail™ |
| <input checked="" type="checkbox"/> Certified Mail® | <input type="checkbox"/> Registered Mail Restricted Delivery |
| <input type="checkbox"/> Certified Mail Restricted Delivery | <input type="checkbox"/> Return Receipt for Merchandise |
| <input type="checkbox"/> Collect on Delivery | <input type="checkbox"/> Signature Confirmation™ |
| <input type="checkbox"/> Collect on Delivery Restricted Delivery | <input type="checkbox"/> Signature Confirmation Restricted Delivery |
| 1 Mail | |
| 1 Mail Restricted Delivery (500) | |

USPS TRACKING #



9590 9402 2630 5336 1235 95



First-Class Mail
Postage & Fees Paid
USPS
Permit No. G-10

United States
Postal Service

RECEIVED
BLM AZ STATE OFFICE

• Sender: Please print your name, address, and ZIP+4® in this box •

2018 FEB -9 P 3

PHOENIX, ARIZONA

U.S. DEPARTMENT OF THE INTERIOR
BUREAU OF LAND MANAGEMENT
ARIZONA STATE OFFICE
ONE NORTH CENTRAL AVENUE, SUITE 800
PHOENIX, AZ 85004-4427





United States Department of the Interior



BUREAU OF LAND MANAGEMENT

Arizona State Office

One North Central Avenue, Suite 800

Phoenix, Arizona 85004-4427

www.blm.gov/az/

JAN 26 2018

In Reply Refer To:

3800 (9200) RM

AMC444988

CERTIFIED MAIL - RETURN RECEIPT REQUESTED No. 7017 0660 0000 3024 2116

NOTICE

PAUL WILLIAMS : The block below contains a list of the claims
1586 MORRIS LN : affected.
FRISCO, TX 75034-1823 :

AMC444995
BLACK QUEEN

MINING CLAIMS HELD FOR REJECTION

A small miner's maintenance fee waiver certification was received in this office for the 2018 assessment year for the mining claims listed above. We did not receive a Notice of Intent to Hold (NOI) on or before December 30, 2017.

Pursuant to the Federal Land Policy and Management Act of 1976, as amended, and regulations found at 43 CFR 3835.15, you are not required to perform assessment work in the calendar year in which you locate a mining claim or mill site. If in the calendar year the claim is located, a small miner maintenance fee waiver certification is filed for a mining claim, a notice of intent to hold must be filed on or before December 30th along with a \$10 processing fee per claim. However, because this requirement is regulatory, and not statutory, this is a curable defect.

Since your mining claims were located during the 2017 calendar year, you must file an NOI, along with the \$10 processing fee, within 30 days of your receipt of this notice. Failure to file the NOI and processing fee within 30 days of your receipt of this notice will constitute a forfeiture of the claim (43 CFR 3835.91).

Please include your AMC serial number(s) on all correspondence. If additional information is required, please contact RéAnn Myers at 602-417-9413.

Lucas Lucero
Deputy State Director
Lands, Minerals and Energy Division

Track Another Package +

Tracking Number: 70170660000030242116

Remove X

Your item was picked up at a postal facility at 3:11 pm on February 6, 2018 in FRISCO, TX 75033.

Delivered

February 6, 2018 at 3:11 pm
Delivered, Individual Picked Up at Postal Facility
FRISCO, TX 75033

Get Updates v

Text & Email Updates



Tracking History



Product Information



See Less ^

Can't find what you're looking for?

Go to our FAQs section to find answers to your tracking questions.

FAQs (<http://faq.usps.com/?articleId=220900>)

NOTICE!!

These documents have been scanned!

Do not place un-scanned documents beneath this notice!

Do not remove this notice from this file!

GPO Jacket No. 560-102
Print Order 61540
Rise Business Services, LLC
Job=AZ15 4/29/2019



Box Number= AZ15007



Claim Begin-End: AMC444988-AMC444995

3 Transfers



AZ15007-19

AMC450400-AMC453366

AMC 444988
445597

RECORDING REQUESTED BY:

(Mail recording to;)

Department of Land Transfer
Information Inc.
942 Calle Amanecer Suite A
San Clemente, CA
92673

FOR RECORDER'S USE


UNPATENTED MINING CLAIM QUITCLAIM DEED

NOTICE IS HEREBY GIVEN that Department of Land Transfer Information, Inc., a Wyoming Corporation whose current mailing address is 942 Calle Amanecer, Suite A, San Clemente, CA 92673 (collectively, "GRANTOR"), in consideration of money received and other good and valuable consideration, do hereby remise, release and forever quitclaim to; Harold Mcpherson, whose mailing address is 5737 E. 4000 S. Randlett Myton, UT 84052 (collectively, "Grantee"), all rights, title and interest of Grantor, in and to the following mining claim; The **LUCKY MINE** lode mining claim, **AMC444990**. The general course of this claim is East and West and it is situated in the Gila Salt River Meridian, Maricopa County, Arizona. This claim is 1,500 feet in length and 600 feet in width. This claim runs from the location monument on which this location notice is posted approximately 1,200 feet in an Easterly direction to the East end line and approximately 300 feet in a Southerly direction to the South end line. This claim is marked by four (4) monuments, one at each corner of the claim. Additionally, there are two (2) end-line markers on each side of the center of the claim. All markers are 4" x 4" wooden posts that are buried 1.5' in the ground and protrude 4.5' above the ground embossed with the name of the claim and its location in relation to the claim. The location monument on which this notice is posted is situated within Section 34, Township 5N, Range 9W, Gila Salt River Meridian, Maricopa County Arizona and this claim encompasses portions of the following quarter section (s), Township (s) and Range (s); SW ¼. The locality of this claim with reference to some natural object or permanent monument and additional information (if any) concerning its locality are as follows: SW corner of this claim is 310 Feet East and 315 Feet North of the SW corner of Section 34, T5N, R9W. Beginning at the SW corner of this claim thence North 600 feet to the NW corner of this claim thence East 1500 feet to the NE corner of this claim thence South 600 feet to the SE corner of this claim thence West 1500 feet to the place of beginning.

Exempt per code A.R.S. 11-1134 A6

IN WITNESS WHEREOF, this Mining Claim Quitclaim Deed is executed on September 6, 2017:

DEPARTMENT OF LAND TRANSFER INFORMATION, INC.



Steven L. Cyros, President

Authorized Officer for DEPARTMENT OF LAND TRANSFER INFORMATION, INC.

A notary public or other officer completing this certificate verifies only the identity of the individual who signed the document to which this certificate is attached, and not the truthfulness, accuracy, or validity of that document.


ACKNOWLEDGMENT
STATE OF CALIFORNIA
COUNTY OF ORANGE, SS:

On Sept 11, 2017, before me, James Pak, notary public, personally appeared Steven L. Cyros, who proved to me on the basis of satisfactory evidence to be the person(s) whose names(s) is/are subscribed to the within instrument and acknowledged to me that he/she/they executed the same in his/her/their authorized capacity(ies), and that but his/her/their signatures(s) on the instrument the person(s), or the entity upon behalf of which the person(s) acted, executed the instrument.

I certify under PENALTY OF PERJURY under the laws of State of California that the foregoing paragraph is true and correct.


WITNESS my hand and official seal.

Signature  (SEAL)



RECEIVED
BLM AZ STATE OFFICE
NOV 1 2017
9 P 1:27

3980436



ARIZONA

RECORDING REQUESTED BY:

(Mail Recording To;)

Department of Land Transfer Information Inc.

942 Calle Amanecer Suite, A San Clemente, CA 92673

(Mail Tax Statements To;)

Nathaniel Eli Webb

2578 US Hwy 62 NE

Washington Court House, OH 43160

FOR RECORDER'S USE

UNPATENTED MINING CLAIM QUITCLAIM DEED

NOTICE IS HEREBY GIVEN that Department of Land Transfer Information, Inc., a Wyoming Corporation whose current mailing address is 942 Calle Amanecer, Suite A, San Clemente, CA 92673 (collectively, "GRANTOR"), in consideration of money received and other good and valuable consideration, do hereby remise, release and forever quitclaim to; Nathaniel Eli Webb, whose mailing address is 2578 US Hwy 62 NE Washington Court House, OH 43160 (collectively, "Grantee"), all rights, title and interest of Grantor, in and to the following mining claim; The CRYSTAL MILLS lode mining claim, AMC445597. The general course of this claim is East and West and it is situated in the Gila-Salt River Meridian, La Paz County, Arizona. This claim is 1,500 feet in length and 600 feet in width. This claim runs from the location monument on which this location notice is posted approximately 1,200 feet in an Easterly direction to the East end line and approximately 300 feet in a Southerly direction to the South end line. This claim is marked by four (4) monuments, one at each corner of the claim. Additionally, there are two (2) end-line markers on each side of the center of the claim. All markers are 4" x 4" wooden posts that are buried 1.5' in the ground and protrude 4.5' above the ground embossed with the name of the claim and its location in relation to the claim. The location monument on which this notice is posted is situated within Section 30, Township 5N, Range 11W, Gila-Salt River Meridian, La Paz County Arizona and this claim encompasses portions of the following quarter section (s), Township (s) and Range (s); NW 1/4 of SW 1/4 (L3) and NE 1/4 of SW 1/4 of Section 30, T5N, R11W Gila-Salt River Meridian, La Paz County, Arizona. The locality of this claim with reference to some natural object or permanent monument and additional information (if any) concerning its locality are as follows: NE corner of this claim is 300 Feet South and 0 Feet West of NE corner of NE 1/4 of SW 1/4 of Section 30, T5N, R11W.

EXEMPT CODE A.R.S. 11-11134 A6 Unpatented Mining Claim

IN WITNESS WHEREOF, this Mining Claim Quitclaim Deed is executed on September 13, 2017:

DEPARTMENT OF LAND TRANSFER INFORMATION, INC.

\$

Steven L. Cyros, President

Authorized Officer for DEPARTMENT OF LAND TRANSFER INFORMATION, INC.

A notary public or other officer completing this certificate verifies only the identity of the individual who signed the document to which this certificate is attached, and not the truthfulness, accuracy, or validity of that document.

ACKNOWLEDGMENT

STATE OF CALIFORNIA

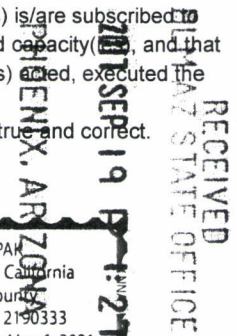

COUNTY OF ORANGE, SS:

On Sept 13, 2017, before me, James Pate, notary public, personally appeared Steven L. Cyros, who proved to me on the basis of satisfactory evidence to be the person(s) whose names(s) is/are subscribed to the within instrument and acknowledged to me that he/she/they executed the same in his/her/their authorized capacity(ies), and that but his/her/their signatures(s) on the instrument the person(s), or the entity upon behalf of which the person(s) acted, executed the instrument.

I certify under PENALTY OF PERJURY under the laws of State of California that the foregoing paragraph is true and correct.

WITNESS my hand and official seal.

Signature [Handwritten Signature] (SEAL)



RECORDING REQUESTED BY:

(Mail recording to;)

Department of Land Transfer Information Inc.
942 Calle Amanecer Suite A
San Clemente, CA
92673

FOR RECORDER'S USE

UNPATENTED MINING CLAIM QUITCLAIM DEED

NOTICE IS HEREBY GIVEN that Department of Land Transfer Information, Inc., a Wyoming Corporation whose current mailing address is 942 Calle Amanecer, Suite A, San Clemente, CA 92673 (collectively, "GRANTOR"), in consideration of money received and other good and valuable consideration, do hereby remise, release and forever quitclaim to; Kris Kanski, whose mailing address is 1505 N. 14th Street Bismarck, ND 58501 (collectively, "Grantee"), all rights, title and interest of Grantor, in and to the following mining claim; The **BLACK HAWK** lode mining claim, **AMC444998**. The general course of this claim is East and West and it is situated in the Gila Salt River Meridian, Maricopa County, Arizona. This claim is 1,500 feet in length and 600 feet in width. This claim runs from the location monument on which this location notice is posted approximately 1,200 feet in an Easterly direction to the East end line and approximately 300 feet in a Southerly direction to the South end line. This claim is marked by four (4) monuments, one at each corner of the claim. Additionally, there are two (2) end-line markers on each side of the center of the claim. All markers are 4" x 4" wooden posts that are buried 1.5' in the ground and protrude 4.5' above the ground embossed with the name of the claim and its location in relation to the claim. The location monument on which this notice is posted is situated within Section 10, Township 4N, Range 9W, Gila Salt River Meridian, Maricopa County Arizona and this claim encompasses portions of the following quarter section (s), Township (s) and Range (s); NW 1/4 and NE 1/4. The locality of this claim with reference to some natural object or permanent monument and additional information (if any) concerning its locality are as follows: SW corner of this claim is 0 Feet East and 60 Feet North of the SW corner of SE 1/4 of NW 1/4 of Section 10, T4N, R9W. Beginning at the SW corner of this claim thence North 600 feet to the NW corner of this claim, thence East 1500 feet to the NE corner of this claim, thence south 600 feet to the SE corner of this claim, thence West 1500 feet back to the place of beginning.

Exempt per code A.R.S. 11-1134 **A6**

IN WITNESS WHEREOF, this Mining Claim Quitclaim Deed is executed on September 12, 2017:

DEPARTMENT OF LAND TRANSFER INFORMATION, INC.

Steven L. Cyrus, President
Authorized Officer for DEPARTMENT OF LAND TRANSFER INFORMATION, INC.

A notary public or other officer completing this certificate verifies only the identity of the individual who signed the document to which this certificate is attached, and not the truthfulness, accuracy, or validity of that document.


ACKNOWLEDGMENT
STATE OF CALIFORNIA
COUNTY OF ORANGE, SS:

On Sept 13, 2017, before me, James Pak, notary public, personally appeared Steven L. Cyrus, who proved to me on the basis of satisfactory evidence to be the person(s) whose names(s) is/are subscribed to the within instrument and acknowledged to me that he/she/they executed the same in his/her/their authorized capacity(ies), and that but his/her/their signatures(s) on the instrument the person(s), or the entity upon behalf of which the person(s) acted, executed the instrument.

I certify under PENALTY OF PERJURY under the laws of State of California that the foregoing paragraph is true and correct.

WITNESS my hand and official seal.

Signature (SEAL)



RECEIVED
BIMAZ STATE OFFICE
2017 SEP 19 P 1:27
PHOENIX ARIZONA

ENTERED
NOV 13 2017
BY:

CALLLED
DEPT OF LANDS
TRANSFER -
TYPO ON CLAIM
IS AMC
444988. Am



DEPARTMENT OF LAND TRANSFER INFORMATION

PROTECTING AMERICA'S RESOURCES

TEL 949.361.6618
FAX 949.366.9945

WWW.LANDTRANSFER.US.COM
942 CALLE AMANECER SUITE A
SAN CLEMENTE, CA 92673

September 15, 17

Bureau of Land Management
Arizona State Office
One North Central Avenue
Suite 800
Phoenix, AZ 85004-4427

RECEIVED
BLM AZ STATE OFFICE
2017 SEP 19 P 1:27
PHOENIX, ARIZONA

RE: ³/_A Mining Claim Change of Ownership/Quitclaim Deed to be processed

To Whom It May Concern:


Enclosed, please find a Mining Claim Change of Ownership Requests in the form of Legal Quitclaim Deeds to be processed.

Also attached you will find my check for payment in the amount of **\$30.00** for the processing of this Quitclaim Deed.

Should you need any additional information, please do not hesitate to call on me.

Warmest Regards,

Recording Department
949.361.6618



Department of Land Transfer

942 Calle Amanecer
Suite A
San Clemente, CA 92673

SANTA ANA CA 926

15 SEP 2017 PM 3 L



RECEIVED
BLM AZ STATE OFFICE

2017 SEP 19 P 1:27

PHOENIX, ARIZONA

Bureau of Land Management
Arizona State Office
One North Central Avenue
Suite 800
Phoenix, AZ 85004-4427

85004-442700



Department of Land Transfer

LandTransfer.us.com

P: 949.361.6618



Department of Land Transfer

942 Calle Amanecer
Suite A
San Clemente, CA 92673

RECEIVED
BLM AZ STATE OFFICE
2017 SEP 19 P 1:27
PHOENIX, ARIZONA

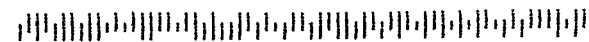
SANTA ANA CA 926

15 SEP 2017 PM 3 L



Bureau of Land Management
Arizona State Office
One North Central Avenue
Suite 800
Phoenix, AZ 85004-4427

85004-442700



United States Department of the Interior
Bureau of Land Management
 DIV OF LANDS, MINRLS & ENERGY
 ONE N CENTRAL AVE
 PHOENIX, AZ 85004 -4427
 Phone: 602-417-9200

Receipt

No: 3980436

Transaction #: 4090555	
Date of Transaction: 09/20/2017	
CUSTOMER:	
DEPARTMENT OF LAND TRANSFER 942 CALLE AMANECER STE A SAN CLEMENTE, CA 92673-6220 US	

LINE #	QTY	DESCRIPTION	REMARKS	UNIT PRICE	TOTAL
1	1.00	LOCATABLE MINERALS / MINING CLAIMS- NOT NEW-UNADJUD, ONE AUTH NO. ONLY / MINING CLAIM MONEY RECEIVED CASES: AMC444990/\$30.00	TRF/3	- n/a -	30.00
TOTAL:					\$30.00

PAYMENT INFORMATION			
1	AMOUNT:	30.00	POSTMARKED: 09/15/2017
	TYPE:	CHECK	RECEIVED: 09/19/2017
	CHECK NO:	9417	
	NAME:	DEPARTMENT OF LAND TRANSFER INFORMATION 942 CALLE AMANECER STE A SAN CLEMENTE CA 92673-6220 US	

REMARKS

This receipt was generated by the automated BLM Collections and Billing System and is a paper representation of a portion of the official electronic record contained therein.

AMC 444988

RECORDING REQUESTED BY:

(Mail recording to;)

Department of Land Transfer Information Inc.

942 Calle Amanecer Suite A

San Clemente, CA

92673

FOR RECORDER'S USE

UNPATENTED MINING CLAIM QUITCLAIM DEED

NOTICE IS HEREBY GIVEN that Department of Land Transfer Information, Inc., a Wyoming Corporation whose current mailing address is 942 Calle Amanecer, Suite A, San Clemente, CA 92673 (collectively, "GRANTOR"), in consideration of money received and other good and valuable consideration, do hereby remise, release and forever quitclaim to; Joseph Jicha and Jeanette Jicha, whose mailing address is Po Box 729 Maricopa, AZ 85139 (collectively, "Grantee"), all rights, title and interest of Grantor, in and to the following mining claim; The **DESERT ROSE** lode mining claim, **AMC444989**. The general course of this claim is East and West and it is situated in the Gila Salt River Meridian, Maricopa County, Arizona. This claim is 1,500 feet in length and 600 feet in width. This claim runs from the location monument on which this location notice is posted approximately 1,200 feet in an Easterly direction to the East end line and approximately 300 feet in a Southerly direction to the South end line. This claim is marked by four (4) monuments, one at each corner of the claim. Additionally, there are two (2) end-line markers on each side of the center of the claim. All markers are 4" x 4" wooden posts that are buried 1.5' in the ground and protrude 4.5' above the ground embossed with the name of the claim and its location in relation to the claim. The location monument on which this notice is posted is situated within Section 2, Township 4N, Range 9W, Gila Salt River Meridian, Maricopa County Arizona and this claim encompasses portions of the following quarter section (s), Township (s) and Range (s); SW 1/4 and SE 1/4. The locality of this claim with reference to some natural object or permanent monument and additional information (if any) concerning its locality are as follows: NW corner of this claim is 0 Feet East and 290 Feet South of the NW corner of NE 1/4 of SW 1/4 of Section 2, T4N, R9W. Beginning at the NW corner of this claim thence 1500 feet East to the NE corner of this claim, thence South 600 feet to the SE corner of this claim, thence West 1500 feet to the SW corner of the claim, thence North 600 feet to the place of beginning. Exempt per code A.R.S. 11-1134 A6

IN WITNESS WHEREOF, this Mining Claim Quitclaim Deed is executed on August 28, 2017:

DEPARTMENT OF LAND TRANSFER INFORMATION, INC.

#

Steven L. Cyros, President

Authorized Officer for DEPARTMENT OF LAND TRANSFER INFORMATION, INC.

A notary public or other officer completing this certificate verifies only the identity of the individual who signed the document to which this certificate is attached, and not the truthfulness, accuracy, or validity of that document.

ACKNOWLEDGMENT

STATE OF CALIFORNIA

COUNTY OF ORANGE, SS:


On 9/1/2017, before me, John T. Allard, notary public, personally appeared Steven L. Cyros, who proved to me on the basis of satisfactory evidence to be the person(s) whose name(s) is/are subscribed to the within instrument and acknowledged to me that he/she/they executed the same in his/her/their authorized capacity(ies), and that but his/her/their signature(s) on the instrument the person(s), or the entity upon behalf of which the person(s) acted, executed the instrument.

I certify under PENALTY OF PERJURY under the laws of State of California that the foregoing paragraph is true and correct.

WITNESS my hand and official seal.

Signature

(SEAL)



INTEREST
OCT 05 2017
BY:

RECEIVED
BLM AZ STATE OFFICE
2017 SEP 18 P 2:54
PHOENIX ARIZONA

RECORDING REQUESTED BY:

(Mail recording to;)

Department of Land Transfer
Information Inc.
942 Calle Amanecer Suite A
San Clemente, CA
92673

FOR RECORDER'S USE

UNPATENTED MINING CLAIM QUITCLAIM DEED

NOTICE IS HEREBY GIVEN that Department of Land Transfer Information, Inc., a Wyoming Corporation whose current mailing address is 942 Calle Amanecer, Suite A, San Clemente, CA 92673 (collectively, "GRANTOR"), in consideration of money received and other good and valuable consideration, do hereby remise, release and forever quitclaim to; David Tessmer, whose mailing address is 64 South Road Bozrah, CT 06334 (collectively, "Grantee"), all rights, title and interest of Grantor, in and to the following mining claim; The **DUNDY** lode mining claim, **AMC444994**. The general course of this claim is North and South and it is situated in the Gila-Salt River Meridian, Maricopa County, Arizona. This claim is 1500 feet in length and 600 feet in width. This claim runs from the location monument on which this location notice is posted approximately 1,200 feet in a Northerly direction to the North end line and approximately 300 feet in a Southerly direction to the South end line. The claim excludes any and all patented mining claims and Federal Highways located within said boundaries. This claim is marked by four (4) monuments, one at each corner of the claim. Additionally, there are two (2) end-line markers on each side of the center of the claim. All markers are 4" x 4" posts that are buried 1.5' in the ground and protrude 4.5' above the ground embossed with the name of the claim and its location in relation to the claim. The location monument on which this notice is posted is situated within Section 32, Township 5N, Range 9W, Gila-Salt River Meridian, Maricopa County Arizona and this claim encompasses portions of the following quarter section (s), Township (s) and Range (s); SE 1/4. The locality of this claim with reference to some natural object or permanent monument and additional information (if any) concerning its locality are as follows: SW corner of this claim is 0 Feet North and 320 Feet East of SW corner of SW 1/4 of SE 1/4 of Section 32, T5N, R9W. Beginning at the SW corner of this claim thence 1500 North to the NW corner of this claim, thence East 600 feet to the NE corner of this claim, thence South 1500 feet to the SE corner of this claim thence West 600 feet to the place of beginning.

Exempt per code A.R.S. 11-1134 **A6**

IN WITNESS WHEREOF, this Mining Claim Quitclaim Deed is executed on August 30, 2017:

DEPARTMENT OF LAND TRANSFER INFORMATION, INC.

Steven L. Cyros, President

Authorized Officer for DEPARTMENT OF LAND TRANSFER INFORMATION, INC.

A notary public or other officer completing this certificate verifies only the identity of the individual who signed the document to which this certificate is attached, and not the truthfulness, accuracy, or validity of that document.

ACKNOWLEDGMENT

STATE OF CALIFORNIA

COUNTY OF ORANGE, SS:


On Oct 11, 2017, before me, James Pak, notary public, personally appeared Steven L. Cyros, who proved to me on the basis of satisfactory evidence to be the person(s) whose names(s) is/are subscribed to the within instrument and acknowledged to me that he/she/they executed the same in his/her/their authorized capacity(ies), and that but his/her/their signatures(s) on the instrument the person(s), or the entity upon behalf of which the person(s) acted, executed the instrument.

I certify under PENALTY OF PERJURY under the laws of State of California that the foregoing paragraph is true and correct.

WITNESS my hand and official seal.

Signature (SEAL)

3998645



RECEIVED
PLM
2017 OCT 11 P 2:58
PHOENIX ARIZONA





DEPARTMENT OF LAND TRANSFER INFORMATION

TEL 949.361.6618
FAX 949.366.9945

PROTECTING AMERICA'S RESOURCES

WWW.LANDTRANSFER.US.COM
942 CALLE AMANECER SUITE A
SAN CLEMENTE, CA 92673

October 6, 17

Bureau of Land Management
Arizona State Office
One North Central Avenue
Suite 800
Phoenix, AZ 85004-4427

RECEIVED
BLM ARIZONA OFFICE
2011 OCT 17 P 2:55
PHOENIX, ARIZONA

RE: Mining Claim Change of Ownership/Quitclaim Deed wrong AMC.

To Whom It May Concern:

Enclosed, please find a Mining Claim Change of Ownership Requests with the correct serial numbers. Included is the \$10 payment for the extra name on Dundy. Thank you!

Secondly, MIDNIGHT GOLD was also \$10 short. And enclosed is a second check for the remaining amount.

Should you need any additional information, please do not hesitate to call on me.

Warmest Regards,

Recording Department
949.361.6618

RECORDING REQUESTED BY:

(Mail recording to;)

Department of Land Transfer

Information Inc.

942 Calle Amanecer Suite A

San Clemente, CA

92673

FOR RECORDER'S USE

WRONG AMC
444994

UNPATENTED MINING CLAIM QUITCLAIM DEED

NOTICE IS HEREBY GIVEN that Department of Land Transfer Information, Inc., a Wyoming Corporation whose current mailing address is 942 Calle Amanecer, Suite A, San Clemente, CA 92673 (collectively, "GRANTOR"), in consideration of money received and other good and valuable consideration, do hereby remise, release and forever quitclaim to; David Tessmer, whose mailing address is 64 South Road Bozrah, CT 06334 (collectively, "Grantee"), all rights, title and interest of Grantor, in and to the following mining claim; The **DUNDY** lode mining claim, **AMC444989**. The general course of this claim is North and South and it is situated in the Gila-Salt River Meridian, Maricopa County, Arizona. This claim is 1500 feet in length and 600 feet in width. This claim runs from the location monument on which this location notice is posted approximately 1,200 feet in a Northerly direction to the North end line and approximately 300 feet in a Southerly direction to the South end line. The claim excludes any and all patented mining claims and Federal Highways located within said boundaries. This claim is marked by four (4) monuments, one at each corner of the claim. Additionally, there are two (2) end-line markers on each side of the center of the claim. All markers are 4" x 4" posts that are buried 1.5' in the ground and protrude 4.5' above the ground embossed with the name of the claim and its location in relation to the claim. The location monument on which this notice is posted is situated within Section 32, Township 5N, Range 9W, Gila-Salt River Meridian, Maricopa County Arizona and this claim encompasses portions of the following quarter section (s), Township (s) and Range (s); SE 1/4. The locality of this claim with reference to some natural object or permanent monument and additional information (if any) concerning its locality are as follows: SW corner of this claim is 0 Feet North and 320 Feet East of SW corner of SW 1/4 of SE 1/4 of Section 32, T5N, R9W. Beginning at the SW corner of this claim thence 1500 North to the NW corner of this claim, thence East 600 feet to the NE corner of this claim, thence South 1500 feet to the SE corner of this claim thence West 600 feet to the place of beginning.

Exempt per code A.R.S. 11-1134 A6

IN WITNESS WHEREOF, this Mining Claim Quitclaim Deed is executed on August 30, 2017:

DEPARTMENT OF LAND TRANSFER INFORMATION, INC.

Steven L. Cyros, President

Authorized Officer for DEPARTMENT OF LAND TRANSFER INFORMATION, INC.

A notary public or other officer completing this certificate verifies only the identity of the individual who signed the document to which this certificate is attached, and not the truthfulness, accuracy, or validity of that document.


ACKNOWLEDGMENT
STATE OF CALIFORNIA
COUNTY OF ORANGE, SS:

On 9/1/2017, before me, John T. Allard, notary public, personally appeared Steven L. Cyros, who proved to me on the basis of satisfactory evidence to be the person(s) whose name(s) is/are subscribed to the within instrument and acknowledged to me that he/she/they executed the same in his/her/their authorized capacity(ies), and that but his/her/their signature(s) on the instrument the person(s), or the entity upon behalf of which the person(s) acted, executed the instrument.

I certify under PENALTY OF PERJURY under the laws of State of California that the foregoing paragraph is true and correct.

WITNESS my hand and official seal.


Signature [Handwritten Signature] (SEAL)



RECEIVED
BLM AZ STATE OFFICE
PHOENIX, ARIZONA
SEP - 8 P 2:54

3974736

WRONG AMC



DEPARTMENT OF LAND TRANSFER INFORMATION

Amc444988

TEL 949.361.6618
FAX 949.366.9945

PROTECTING AMERICA'S RESOURCES

WWW.LANDTRANSFER.US.COM
942 CALLE AMANECER SUITE A
SAN CLEMENTE, CA 92673

September 5, 17

Bureau of Land Management
Arizona State Office
One North Central Avenue
Suite 800
Phoenix, AZ 85004-4427

(2) TWO

RE: A Mining Claim Change of Ownership/Quitclaim Deed to be processed

PHOENIX, ARIZONA

2011 SEP - 8 P 2 54

RECEIVED
BLM AZ STATE OFFICE

To Whom It May Concern:


Enclosed, please find a Mining Claim Change of Ownership Requests in the form of Legal Quitclaim Deed to be processed.

Also attached you will find my check for payment in the amount of **\$20.00** for the processing of this Quitclaim Deed.

Should you need any additional information, please do not hesitate to call on me.

Warmest Regards,

Recording Department
949.361.6618



Department of Land Transfer

942 Calle Amanecer
Suite A
San Clemente, CA 92673

SANTA ANA CA 926

05 SEP 2017 PM 3 L



RECEIVED
BLM AZ STATE OFFICE

2017 SEP -8 P 2:54

PHOENIX, ARIZONA

Bureau of Land Management
Arizona State Office
One North Central Avenue
Suite 800
Phoenix, AZ 85004-4427

85004-442700



Department of Land Transfer

LandTransfer.us.com

P: 949.361.6618

**United States Department of the Interior
Bureau of Land Management**
DIV OF LANDS, MINRLS & ENERGY
ONE N CENTRAL AVE
PHOENIX, AZ 85004 -4427
Phone: 602-417-9200

Receipt

No: 3974736

Transaction #: 4084720	
Date of Transaction: 09/11/2017	
CUSTOMER:	
DEPARTMENT OF LAND TRANSFER 942 CALLE AMANECER STE A SAN CLEMENTE, CA 92673-6220 US	

LINE #	QTY	DESCRIPTION	REMARKS	UNIT PRICE	TOTAL
1	1.00	LOCATABLE MINERALS / MINING CLAIMS- NOT NEW-UNADJUD, ONE AUTH NO. ONLY / MINING CLAIM MONEY RECEIVED CASES: AMC444989/\$20.00	TRF/2	- n/a -	20.00
TOTAL:					\$20.00

PAYMENT INFORMATION				
1	AMOUNT:	20.00	POSTMARKED:	09/05/2017
	TYPE:	CHECK	RECEIVED:	09/08/2017
	CHECK NO:	9387		
	NAME:	DEPARTMENT OF LAND TRANSFER INFORMATION 942 CALLE AMANECER STE A SAN CLEMENTE CA 92673-6220 US		

REMARKS

This receipt was generated by the automated BLM Collections and Billing System and is a paper representation of a portion of the official electronic record contained therein.




Department of Land Transfer

942 Calle Amanecer
Suite A
San Clemente, CA 92673

SANTA ANA CA 926

12 OCT 2017 PM 3 L



RECEIVED
BLM AZ STATE OFFICE

2017 OCT 17 P 2:55

PHOENIX, ARIZONA

BLM ARIZONA STATE OFFICE
ATTN: Reann MYERS.
ONE NORTH CENTRAL AVE.
SUITE 800
Phoenix, AZ 85004

85004-442700



Department of Land Transfer

LandTransfer.us.com

P: 949.361.6618

**United States Department of the Interior
Bureau of Land Management
DIV OF LANDS, MINRLS & ENERGY
ONE N CENTRAL AVE
PHOENIX, AZ 85004 -4427
Phone: 602-417-9200**

Receipt

No: 3998645

Transaction #: 4109041	
Date of Transaction: 10/18/2017	
CUSTOMER:	
DEPARTMENT OF LAND TRANSFER INFORMATION 942 CALLE AMANECER STE A SAN CLEMENTE, CA 92673-6220 US	

LINE #	QTY	DESCRIPTION	REMARKS	UNIT PRICE	TOTAL
1	1.00	LOCATABLE MINERALS / MINING CLAIMS- NOT NEW-UNADJUD, ONE AUTH NO. ONLY / MINING CLAIM MONEY RECEIVED CASES: AMC444994/\$20.00	TRF	- n/a -	20.00
TOTAL:					\$20.00

PAYMENT INFORMATION			
1	AMOUNT:	10.00	POSTMARKED: N/A
	TYPE:	CHECK	RECEIVED: 10/17/2017
	CHECK NO:	9467	
	NAME:	DEPARTMENT OF LAND TRANSFER INFORMATION 942 CALLE AMANECER STE A SAN CLEMENTE CA 92673-6220 US	
2	AMOUNT:	10.00	POSTMARKED: N/A
	TYPE:	CHECK	RECEIVED: 10/17/2017
	CHECK NO:	9468	
	NAME:	DEPARTMENT OF LAND TRANSFER INFORMATION 942 CALLE AMANECER STE A SAN CLEMENTE CA 92673-6220 US	

REMARKS

This receipt was generated by the automated BLM Collections and Billing System and is a paper representation of a portion of the official electronic record contained therein.

*#10 FOR AMC444991
#10 FOR AMC444994
TRANSFER PROCESSING FEE.*

AMC 444988

RECORDING REQUESTED BY:
(Mail recording to;)
Department of Land Transfer
Information Inc.
942 Calle Amanecer Suite A
San Clemente, CA
92673

FOR RECORDER'S USE

UNPATENTED MINING CLAIM QUITCLAIM DEED

NOTICE IS HEREBY GIVEN that Department of Land Transfer Information, Inc., a Wyoming Corporation whose current mailing address is 942 Calle Amanecer, Suite A, San Clemente, CA 92673 (collectively, "GRANTOR"), in consideration of money received and other good and valuable consideration, do hereby remise, release and forever quitclaim to; Sheryl Cantu and Timothy Cantu, whose mailing address is 26371 Wildcat Hollow Road Rockbridge, OH 43149 (collectively, "Grantee"), all rights, title and interest of Grantor, in and to the following mining claim; The **MIDNIGHT GOLD** lode mining claim, **AMC444991**. The general course of this claim is North and South and it is situated in the Gila Salt River Meridian, Maricopa County, Arizona. This claim is 1500 feet in length and 600 feet in width. This claim runs from the location monument on which this location notice is posted approximately 1,200 feet in a Northerly direction to the North end line and approximately 300 feet in a Southerly direction to the South end line. This claim is marked by four (4) monuments, one at each corner of the claim. Additionally, there are two (2) end-line markers on each side of the center of the claim. All markers are 4" x 4" wooden posts that are buried 1.5' in the ground and protrude 4.5' above the ground embossed with the name of the claim and its location in relation to the claim. The location monument on which this notice is posted is situated within Section 28, Township 5N, Range 9W, Gila Salt River Meridian, Maricopa County Arizona and this claim encompasses portions of the following quarter section (s), Township (s) and Range (s); NW ¼, SW ¼. The locality of this claim with reference to some natural object or permanent monument and additional information (if any) concerning its locality are as follows: NW corner of this claim is 0 Feet South and 300 Feet West of the NW corner of the SE 1/4 of NW 1/4 of Section 28, T5N, R9W. Beginning at the NW corner of this claim thence East 600 feet to the NE corner of this claim, thence South 1500 feet to the SE corner of this claim, thence West 600 feet to the SW corner of this claim, thence North 1500 feet back to the place of beginning.

Exempt per code A.R.S. 11-1134 A6

IN WITNESS WHEREOF, this Mining Claim Quitclaim Deed is executed on AUGUST 15, 2017

DEPARTMENT OF LAND TRANSFER INFORMATION, INC.

Steven L. Cyros, President
Authorized Officer for DEPARTMENT OF LAND TRANSFER INFORMATION, INC.

A notary public or other officer completing this certificate verifies only the identity of the individual who signed the document to which this certificate is attached, and not the truthfulness, accuracy, or validity of that document.

ACKNOWLEDGMENT
STATE OF CALIFORNIA
COUNTY OF ORANGE, SS:


On August 15, 2017, before me, Clowe

, notary public, personally appeared Steven L. Cyros, who proved to me on the basis of satisfactory evidence to be the person(s) whose name(s) is/are subscribed to the within instrument and acknowledged to me that he/she/they executed the same in his/her/their authorized capacity(ies), and that but his/her/their signature(s) on the instrument the person(s), or the entity upon behalf of which the person(s) acted, executed the instrument.

I certify under PENALTY OF PERJURY under the laws of State of California that the foregoing paragraph is true and correct.

WITNESS my hand and official seal.

Signature Clowe (SEAL)



RECEIVED
PLM AZ STATE OFFICE
2017 AUG 22 A 7:48



3950578



DEPARTMENT OF LAND TRANSFER INFORMATION

PROTECTING AMERICA'S RESOURCES

TEL 949.361.6618
FAX 949.366.9945

WWW.LANDTRANSFER.US.COM
942 CALLE AMANECER SUITE A
SAN CLEMENTE, CA 92673

August 15, 17

Bureau of Land Management
Arizona State Office
One North Central Avenue
Suite 800
Phoenix, AZ 85004-4427

RECEIVED
BLM AZ STATE OFFICE
2011 AUG 22 A 7:48
PHOENIX, ARIZONA

RE: Mining Claim Change of Ownership/Quitclaim Deed to be processed

To Whom It May Concern:


Enclosed, please find a Mining Claim Change of Ownership Requests in the form of Legal Quitclaim Deed to be processed.

Also attached you will find my check for payment in the amount of **\$10.00** for the processing of this Quitclaim Deed.

Should you need any additional information, please do not hesitate to call on me.

Warmest Regards,

Recording Department
949.361.6618



Department of Land Transfer

942 Calle Amanecer
Suite A
San Clemente, CA 92673


RECEIVED
BLM AZ STATE OFFICE

2017 AUG 22 A 7 48

PHOENIX, ARIZONA

SANTA ANA CA 926

18 AUG 2017 PM 3 L



Bureau of Land Management
Arizona State Office
One North Central Avenue
Suite 800
Phoenix, AZ 85004-4427

85004-442700



Department of Land Transfer

LandTransfer.us.com

P: 949.361.6618

United States Department of the Interior
Bureau of Land Management
 DIV OF LANDS, MINRLS & ENERGY
 ONE N CENTRAL AVE
 PHOENIX, AZ 85004 -4427
 Phone: 602-417-9200

Receipt

No: 3950578

Transaction #: 4060304	
Date of Transaction: 08/22/2017	
CUSTOMER:	
DEPARTMENT OF LAND TRANSFER 942 CALLE AMANECER STE A SAN CLEMENTE, CA 92673-6220 US	

LINE #	QTY	DESCRIPTION	REMARKS	UNIT PRICE	TOTAL
1	1.00	LOCATABLE MINERALS / MINING CLAIMS- NOT NEW-UNADJUD, ONE AUTH NO. ONLY / MINING CLAIM MONEY RECEIVED CASES: AMC444991/\$10.00		- n/a -	10.00
TOTAL:					\$10.00

PAYMENT INFORMATION					
1	AMOUNT:	10.00	POSTMARKED:	08/18/2017	
	TYPE:	CHECK	RECEIVED:	08/22/2017	
	CHECK NO:	9358			
	NAME:	DEPARTMENT OF LAND TRANSFER INFORMATION 942 CALLE AMANECER STE A SAN CLEMENTE CA 92673-6220 US			

REMARKS

This receipt was generated by the automated BLM Collections and Billing System and is a paper representation of a portion of the official electronic record contained therein.

United States Department of the Interior
Bureau of Land Management
 DIV OF LANDS, MINRLS & ENERGY
 ONE N CENTRAL AVE
 PHOENIX, AZ 85004 -4427
 Phone: 602-417-9200

Receipt

No: 3998645

Transaction #: 4109041	
Date of Transaction: 10/18/2017	
CUSTOMER:	
DEPARTMENT OF LAND TRANSFER INFORMATION 942 CALLE AMANECER STE A SAN CLEMENTE, CA 92673-6220 US	

LINE #	QTY	DESCRIPTION	REMARKS	UNIT PRICE	TOTAL
1	1.00	LOCATABLE MINERALS / MINING CLAIMS- NOT NEW-UNADJUD, ONE AUTH NO. ONLY / MINING CLAIM MONEY RECEIVED CASES: AMC444994/\$20.00	TRF	- n/a -	20.00
TOTAL:					\$20.00

PAYMENT INFORMATION			
1	AMOUNT:	10.00	POSTMARKED: N/A
	TYPE:	CHECK	RECEIVED: 10/17/2017
	CHECK NO:	9467	
	NAME:	DEPARTMENT OF LAND TRANSFER INFORMATION 942 CALLE AMANECER STE A SAN CLEMENTE CA 92673-6220 US	
2	AMOUNT:	10.00	POSTMARKED: N/A
	TYPE:	CHECK	RECEIVED: 10/17/2017
	CHECK NO:	9468	
	NAME:	DEPARTMENT OF LAND TRANSFER INFORMATION 942 CALLE AMANECER STE A SAN CLEMENTE CA 92673-6220 US	

REMARKS

This receipt was generated by the automated BLM Collections and Billing System and is a paper representation of a portion of the official electronic record contained therein.

*\$10 FOR AMC444991
 \$10 FOR AMC 444994
 TRANSFER PROCESSING FEE*



DEPARTMENT OF LAND TRANSFER INFORMATION

TEL 949.361.6618
FAX 949.366.9945

PROTECTING AMERICA'S RESOURCES

WWW.LANDTRANSFER.US.COM
942 CALLE AMANECER SUITE A
SAN CLEMENTE, CA 92673

October 6, 17

Bureau of Land Management
Arizona State Office
One North Central Avenue
Suite 800
Phoenix, AZ 85004-4427

RECEIVED
BLM PHOENIX OFFICE
2011 OCT 17 P 2:55
PHOENIX, ARIZONA

RE: Mining Claim Change of Ownership/Quitclaim Deed wrong AMC.

To Whom It May Concern:

Enclosed, please find a Mining Claim Change of Ownership Requests with the correct serial numbers. Included is the \$10 payment for the extra name on Dundy. Thank you!

Secondly, MIDNIGHT GOLD was also \$10 short. And enclosed is a second check for the remaining amount.

Should you need any additional information, please do not hesitate to call on me.

Warmest Regards,

Recording Department
949.361.6618

AMC 444988

RECORDING REQUESTED BY:

(Mail recording to;)

Department of Land Transfer

Information Inc.

942 Calle Amanecer Suite A

San Clemente, CA

92673

FOR RECORDER'S USE

UNPATENTED MINING CLAIM QUITCLAIM DEED

NOTICE IS HEREBY GIVEN that Department of Land Transfer Information, Inc., a Wyoming Corporation whose current mailing address is 942 Calle Amanecer, Suite A, San Clemente, CA 92673 (collectively, "GRANTOR"), in consideration of money received and other good and valuable consideration, do hereby remise, release and forever quitclaim to; Steven Horsman, whose mailing address is 1002 Suden Circle Chatfield, MN 55923 (collectively, "Grantee"), all rights, title and interest of Grantor, in and to the following mining claim; The **CARUSO MINE** lode mining claim, **AMC444992**. The general course of this claim is East and West and it is situated in the Gila Salt River Meridian, Maricopa County, Arizona. This claim is 1,500 feet in length and 600 feet in width. This claim runs from the location monument on which this location notice is posted approximately 1,200 feet in an Easterly direction to the East end line and approximately 300 feet in a Southerly direction to the South end line. This claim is marked by four (4) monuments, one at each corner of the claim. Additionally, there are two (2) end-line markers on each side of the center of the claim. All markers are 4" x 4" wooden posts that are buried 1.5' in the ground and protrude 4.5' above the ground embossed with the name of the claim and its location in relation to the claim. The location monument on which this notice is posted is situated within Section 21, Township 6N, Range 6W, Gila Salt River Meridian, Maricopa County Arizona and this claim encompasses portions of the following quarter section (s), Township (s) and Range (s); NE 1/4 of NW 1/4 and NW 1/4 of NE 1/4 Section 21, T6N, R6W, Gila Salt River Meridian, Maricopa County Arizona. The locality of this claim with reference to some natural object or permanent monument and additional information (if any) concerning its locality are as follows: NW corner of this claim is 0 Feet South and 320 Feet East of the NW corner of the NE 1/4 of NW 1/4 of Section 21, T6N, R6W.

Exempt per code A.R.S. 11-1134 A6

IN WITNESS WHEREOF, this Mining Claim Quitclaim Deed is executed on August 9, 2017:

DEPARTMENT OF LAND TRANSFER INFORMATION, INC.

[Signature]

Steven L. Cyros, President

Authorized Officer for DEPARTMENT OF LAND TRANSFER INFORMATION, INC.

A notary public or other officer completing this certificate verifies only the identity of the individual who signed the document to which this certificate is attached, and not the truthfulness, accuracy, or validity of that document.

ACKNOWLEDGMENT

STATE OF CALIFORNIA

COUNTY OF ORANGE, SS:


On August 9, 2017, before me, C Lowe, notary public, personally appeared Steven L. Cyros, who proved to me on the basis of satisfactory evidence to be the person(s) whose names(s) are subscribed to the within instrument and acknowledged to me that he/she/they executed the same in his/her/their authorized capacity(ies), and that but his/her/their signature(s) on the instrument the person(s), or the entity upon behalf of which the person(s) acted, executed the instrument.

I certify under PENALTY OF PERJURY under the laws of State of California that the foregoing paragraph is true and correct.

WITNESS my hand and official seal.


[Signature]

Signature _____ (SEAL)



RECEIVED
DLN STATE OFFICE
2017 AUG 11 P 3:05
ARIZONA

3935115



DEPARTMENT OF LAND TRANSFER INFORMATION

PROTECTING AMERICA'S RESOURCES

TEL 949.361.6618

FAX 949.366.9945

WWW.LANDTRANSFER.US.COM

942 CALLE AMANECER SUITE A

SAN CLEMENTE, CA 92673

August 9, 17

Bureau of Land Management
Arizona State Office
One North Central Avenue
Suite 800
Phoenix, AZ 85004-4427

RE: Mining Claim Change of Ownership/Quitclaim Deed to be processed

RECORDING DEPARTMENT
ARIZONA

2017 AUG 11 P 3:05

To Whom It May Concern:

Enclosed, please find a Mining Claim Change of Ownership Requests in the form of Legal Quitclaim Deeds to be processed.

Also attached you will find my check for payment in the amount of **\$10.00** for the processing of this Quitclaim Deed.

Should you need any additional information, please do not hesitate to call on me.

Warmest Regards,

Recording Department
949.361.6618




Department of Land Transfer

942 Calle Amanecer
Suite A
San Clemente, CA 92673

SANTA ANA CA 926

09 AUG 2017 PM 2 L



RECEIVED
BLM STATE OFFICE

2017 AUG 11 P 3:05

PHOENIX, ARIZONA

Bureau of Land Management
Arizona State Office
One North Central Avenue
Suite 800
Phoenix, AZ 85004-4427

85004-442700



Department of Land Transfer

LandTransfer.us.com

P: 949,361.6618

United States Department of the Interior
Bureau of Land Management
 DIV OF LANDS, MINRLS & ENERGY
 ONE N CENTRAL AVE
 PHOENIX, AZ 85004 -4427
 Phone: 602-417-9200

Receipt

No: 3935115

Transaction #: 4044719	
Date of Transaction: 08/14/2017	
CUSTOMER:	
DEPARTMENT OF LAND TRANSFER 942 CALLE AMANECER STE A SAN CLEMENTE, CA 92673-6220 US	

LINE #	QTY	DESCRIPTION	REMARKS	UNIT PRICE	TOTAL
1	1.00	LOCATABLE MINERALS / MINING CLAIMS- NOT NEW-UNADJUD, ONE AUTH NO. ONLY / MINING CLAIM MONEY RECEIVED CASES: AMC444992/\$10.00		- n/a -	10.00
TOTAL:					\$10.00

PAYMENT INFORMATION				
1	AMOUNT:	10.00	POSTMARKED:	N/A
	TYPE:	CHECK	RECEIVED:	08/11/2017
	CHECK NO:	9343		
	NAME:	DEPARTMENT OF LAND TRANSFER 942 CALLE AMANECER STE A SAN CLEMENTE CA 92673-6220 US		

REMARKS

This receipt was generated by the automated BLM Collections and Billing System and is a paper representation of a portion of the official electronic record contained therein.

AMC 443764
AMC 444988

RECORDING REQUESTED BY:

(Mail recording to:)

Department of Land Transfer
Information Inc.
942 Calle Amanecer Suite A
San Clemente, CA
92673

FOR RECORDER'S USE


UNPATENTED MINING CLAIM QUITCLAIM DEED

NOTICE IS HEREBY GIVEN that Department of Land Transfer Information, Inc., a Wyoming Corporation whose current mailing address is 942 Calle Amanecer, Suite A, San Clemente, CA 92673 (collectively, "GRANTOR"), in consideration of money received and other good and valuable consideration, do hereby remise, release and forever quitclaim to; Joseph Jicha and Jeannie Jicha, whose mailing address is Po Box 729 Maricopa, AZ 85139 (collectively, "Grantee"), all rights, title and interest of Grantor, in and to the following mining claim; The **YELLOW MEDICINE** lode mining claim, **AMC443764**. The general course of this claim is East and West and it is situated in the Gila Salt River Meridian, Maricopa County, Arizona. This claim is 1,500 feet in length and 600 feet in width. This claim runs from the location monument on which this location notice is posted approximately 1,200 feet in an Easterly direction to the East end line and approximately 300 feet in a Westerly direction to the West end line with 300 feet on each side. This claim is marked by four (4) monuments, one at each corner of the claim. Additionally, there are two (2) end-line markers on each side of the center of the claim. All markers are 4" x 4" wooden posts that are buried 1.5' in the ground and protrude 4.5' above the ground embossed with the name of the claim and its location in relation to the claim. The location monument on which this notice is posted is situated within Section 28, Township 2S, Range 9W, Gila Salt River Meridian, Maricopa County Arizona and this claim encompasses portions of the following quarter section (s), Township (s) and Range (s); NE 1/4 of Section 28, T2S, R9W, Gila Salt River Meridian, Maricopa County Arizona. The locality of this claim with reference to some natural object or permanent monument and additional information (if any) concerning its locality are as follows: SW corner of this claim is the SW corner of NW 1/4 of NE 1/4 of Section 28, T2S, R9W. Beginning at the SW thence North 600 feet to the NW corner of this claim, thence due East 1500 feet to the NE corner of this claim, thence due South 600 feet to the SE corner of this claim, thence due West 1500 feet back to the place of beginning.

Exempt per code A.R.S. 11-1134 A6

IN WITNESS WHEREOF, this Mining Claim Quitclaim Deed is executed on August 2, 2017:

DEPARTMENT OF LAND TRANSFER INFORMATION, INC.


Steven L. Cyros, President

Authorized Officer for DEPARTMENT OF LAND TRANSFER INFORMATION, INC.


A notary public or other officer completing this certificate verifies only the identity of the individual who signed the document to which this certificate is attached, and not the truthfulness, accuracy, or validity of that document.

ACKNOWLEDGMENT
STATE OF CALIFORNIA
COUNTY OF ORANGE, SS:

On August 2, 2017, before me, C Lowe, notary public, personally appeared Steven L. Cyros, who proved to me on the basis of satisfactory evidence to be the person(s) whose names(s) are subscribed to the within instrument and acknowledged to me that he/she/they executed the same in his/her/their authorized capacity(ies), and that but his/her/their signatures(s) on the instrument the person(s), or the entity upon behalf of which the person(s) acted, executed the instrument.

I certify under PENALTY OF PERJURY under the laws of State of California that the foregoing paragraph is true and correct.

WITNESS my hand and official seal.

 (SEAL)
Signature _____ (SEAL)



2017 AUG - 7 P 3:34
MGCT
NOTARY PUBLIC - CALIFORNIA
ORANGE COUNTY
Comm. Exp. FEB. 9, 2020

RECORDING REQUESTED BY:

(Mail recording to;)

Department of Land Transfer
Information Inc.
942 Calle Amanecer Suite A
San Clemente, CA
92673

FOR RECORDER'S USE

UNPATENTED MINING CLAIM QUITCLAIM DEED

NOTICE IS HEREBY GIVEN that Department of Land Transfer Information, Inc., a Wyoming Corporation whose current mailing address is 942 Calle Amanecer, Suite A, San Clemente, CA 92673 (collectively, "GRANTOR"), in consideration of money received and other good and valuable consideration, do hereby remise, release and forever quitclaim to; Paul Williams, whose mailing address is 1586 Morris Lane Frisco, TX 75034 (collectively, "Grantee"), all rights, title and interest of Grantor, in and to the following mining claim; The **BLACK QUEEN** lode mining claim, **AMC444995**. The general course of this claim is East and West and it is situated in the Gila Salt River Meridian, Maricopa County, Arizona. This claim is 1,500 feet in length and 600 feet in width. This claim runs from the location monument on which this location notice is posted approximately 1,200 feet in an Easterly direction to the East end line and approximately 300 feet in a Southerly direction to the South end line. This claim is marked by four (4) monuments, one at each corner of the claim. Additionally, there are two (2) end-line markers on each side of the center of the claim. All markers are 4" x 4" wooden posts that are buried 1.5' in the ground and protrude 4.5' above the ground embossed with the name of the claim and its location in relation to the claim. The location monument on which this notice is posted is situated within Section 30, Township 5N, Range 9W, Gila-Salt River Meridian, Maricopa County Arizona and this claim encompasses portions of the following quarter section (s), Township (s) and Range (s); SE ¼. The locality of this claim with reference to some natural object or permanent monument and additional information (if any) concerning its locality are as follows: SE corner of this claim is SE corner of Section 30, T5N, R9W. Beginning at the SE corner of this claim thence West 1500 feet to the SW corner of this claim, thence North 600 feet to the NW corner of this claim, thence East 1500 feet to the NE corner of this claim, thence South 600 feet back to the place of beginning.

Exempt per code A.R.S. 11-1134 A6

IN WITNESS WHEREOF, this Mining Claim Quitclaim Deed is executed on August 3, 2017:

DEPARTMENT OF LAND TRANSFER INFORMATION, INC.

Steven L. Cyros, President
Authorized Officer for DEPARTMENT OF LAND TRANSFER INFORMATION, INC.

A notary public or other officer completing this certificate verifies only the identity of the individual who signed the document to which this certificate is attached, and not the truthfulness, accuracy, or validity of that document.

ACKNOWLEDGMENT

STATE OF CALIFORNIA

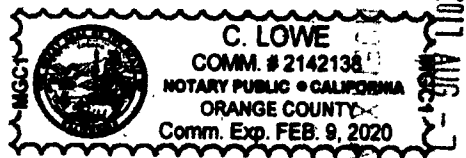
COUNTY OF ORANGE, SS:

On August 3, 2017, before me, C Lowe, notary public, personally appeared Steven L. Cyros, who proved to me on the basis of satisfactory evidence to be the person(s) whose names(s) is/are subscribed to the within instrument and acknowledged to me that he/she/they executed the same in his/her/their authorized capacity(ies), and that but his/her/their signatures(s) on the instrument the person(s), or the entity upon behalf of which the person(s) acted, executed the instrument.

I certify under PENALTY OF PERJURY under the laws of State of California that the foregoing paragraph is true and correct.

WITNESS my hand and official seal.

Signature _____ (SEAL)



2017 AUG - 7 P 3:34
RECEIVED
ARIZONA



DEPARTMENT OF LAND TRANSFER INFORMATION

PROTECTING AMERICA'S RESOURCES

TEL 949.361.6618
FAX 949.366.9945

WWW.LANDTRANSFER.US.COM
942 CALLE AMANECER SUITE A
SAN CLEMENTE, CA 92673

August 3, 17

Bureau of Land Management
Arizona State Office
One North Central Avenue
Suite 800
Phoenix, AZ 85004-4427

RECEIVED
2011 AUG - 1 P 3: 34
PHOENIX, ARIZONA

RE: Two (2) Mining Claim Change of Ownership/Quitclaim Deeds to be processed

To Whom It May Concern:

Enclosed, please find *2* Mining Claim Change of Ownership Requests in the form of Legal Quitclaim Deeds to be processed.

Also attached you will find my check for payment in the amount of **\$30.00** for the processing of these Quitclaim Deeds.

Should you need any additional information, please do not hesitate to call on me.

Warmest Regards,

Recording Department
949.361.6618

**United States Department of the Interior
Bureau of Land Management
DIV OF LANDS, MINRLS & ENERGY
ONE N CENTRAL AVE
PHOENIX, AZ 85004 -4427
Phone: 602-417-9200**

Receipt

No: 3926415

Transaction #: 4035958	
Date of Transaction: 08/08/2017	
CUSTOMER:	
DEPARTMENT OF LAND TRANSFER 942 CALLE AMANECER STE A SAN CLEMENTE,CA 92673-6220 US	

LINE #	QTY	DESCRIPTION	REMARKS	UNIT PRICE	TOTAL
1	1.00	LOCATABLE MINERALS / MINING CLAIMS- NOT NEW-UNADJUD,ONE AUTH NO. ONLY / MINING CLAIM MONEY RECEIVED CASES: AMC443764/\$30.00	TRF/3	- n/a -	30.00
TOTAL:					\$30.00

PAYMENT INFORMATION					
1	AMOUNT:	30.00	POSTMARKED:	08/03/2017	
	TYPE:	CHECK	RECEIVED:	08/07/2017	
	CHECK NO:	9324			
	NAME:	DEPARTMENT OF LAND TRANSFER INFORMATION 942 CALLE AMANECER STE A SAN CLEMENTE CA 92673-6220 US			

REMARKS

This receipt was generated by the automated BLM Collections and Billing System and is a paper representation of a portion of the official electronic record contained therein.

AMC 444988

RECORDING REQUESTED BY:
(Mail recording to;)
Department of Land Transfer
Information Inc.
942 Calle Amanecer Suite A
San Clemente, CA
92673

FOR RECORDER'S USE


UNPATENTED MINING CLAIM QUITCLAIM DEED

NOTICE IS HEREBY GIVEN that Department of Land Transfer Information, Inc., a Wyoming Corporation whose current mailing address is 942 Calle Amanecer, Suite A, San Clemente, CA 92673 (collectively, "GRANTOR"), in consideration of money received and other good and valuable consideration, do hereby remise, release and forever quitclaim to; Kay Waddell and Christopher Waddell, whose mailing address is 4468 N. 183rd Avenue Goodyear, AZ 85395 (collectively, "Grantee"), all rights, title and interest of Grantor, in and to the following mining claim; The **CAMPO MINE** lode mining claim, **AMC444993**. The general course of this claim is East and West and it is situated in the Gila Salt River Meridian, Maricopa County, Arizona. This claim is 1,500 feet in length and 600 feet in width. This claim runs from the location monument on which this location notice is posted approximately 1,200 feet in an Easterly direction to the East end line and approximately 300 feet in a Southerly direction to the South end line. This claim is marked by four (4) monuments, one at each corner of the claim. Additionally, there are two (2) end-line markers on each side of the center of the claim. All markers are 4" x 4" wooden posts that are buried 1.5' in the ground and protrude 4.5' above the ground embossed with the name of the claim and its location in relation to the claim. The location monument on which this notice is posted is situated within Section 13, Township 7N, Range 3W, Gila Salt River Meridian, Maricopa County Arizona and this claim encompasses portions of the following quarter section (s), Township (s) and Range (s); SW ¼. The locality of this claim with reference to some natural object or permanent monument and additional information (if any) concerning its locality are as follows: SE corner of this claim is the SE corner of SE 1/4 of SW 1/4 of Section 13, T7N, R3W. Beginning at the SE corner of this claim thence West 1500 feet to the SW corner of this claim, thence North 600 feet to the NW corner of this claim, thence East 1500 feet to the NE corner of this claim, thence South 600 feet to the place of beginning.

Exempt per code A.R.S. 11-1134 A6

IN WITNESS WHEREOF, this Mining Claim Quitclaim Deed is executed on July 11, 2017:

DEPARTMENT OF LAND TRANSFER INFORMATION, INC.


Steven L. Cyros, President
Authorized Officer for DEPARTMENT OF LAND TRANSFER INFORMATION, INC.


A notary public or other officer completing this certificate verifies only the identity of the individual who signed the document to which this certificate is attached, and not the truthfulness, accuracy, or validity of that document.


ACKNOWLEDGMENT
STATE OF CALIFORNIA
COUNTY OF ORANGE, SS:

On July 11, 2017, before me, C Lowe, notary public, personally appeared Steven L. Cyros, who proved to me on the basis of satisfactory evidence to be the person(s) whose names (s) are subscribed to the within instrument and acknowledged to me that he/she/they executed the same in his/her/their authorized capacity(ies), and that but his/her/their signatures (s) on the instrument the person(s), or the entity upon behalf of which the person(s) acted, executed the instrument.

I certify under PENALTY OF PERJURY under the laws of State of California that the foregoing paragraph is true and correct.

WITNESS my hand and official seal.


Signature _____ (SEAL)



RECEIVED
JUL 17 3:16 PM '17
MARICOPA COUNTY, ARIZONA

3893530



DEPARTMENT OF LAND TRANSFER INFORMATION

Amc 444988

PROTECTING AMERICA'S RESOURCES

TEL 949.361.6618
FAX 949.366.9945

WWW.LANDTRANSFER.US.COM
942 CALLE AMANECER SUITE A
SAN CLEMENTE, CA 92673

July 13, 17

Bureau of Land Management
Arizona State Office
One North Central Avenue
Suite 800
Phoenix, AZ 85004-4427

RECEIVED
BLM AZ STATE OFFICE
2017 JUL 17 P 3:16
PHOENIX, ARIZONA

RE: Mining Claim Change of Ownership/Quitclaim Deed to be processed

To Whom It May Concern:

Enclosed, please find a Mining Claim Change of Ownership Requests in the form of Legal Quitclaim Deed to be processed.

Also attached you will find my check for payment in the amount of **\$10.00** for the processing of this Quitclaim Deed.

Should you need any additional information, please do not hesitate to call on me.

Warmest Regards,

THURSDAY
8/3/17

Recording Department
949.361.6618

9:12 AM NO ANSWER - LINE BUSY.

I called @ 9:17 AM I spoke to Christina about the shortage of \$10⁰⁰ for the additional person on the QCD for Amc 444993. She asked to make a credit card payment for the second person (\$10 fee). I transferred her to the PR; Eugene took the call @ 9:22 AM. PB



Department of Land Transfer

942 Calle Amanecer
Suite A
San Clemente, CA 92673

SANTA ANA CA 926

13 JUL 2017 PM 10 L



Bureau of Land Management
Arizona State Office
One North Central Avenue
Suite 800
Phoenix, AZ 85004-4427

PHOENIX, ARIZONA

2017 JUL 17 P 3:19

RECEIVED
BLM AZ STATE OFFICE

85004-442700




Department of Land Transfer

942 Calle Amanecer

Suite A

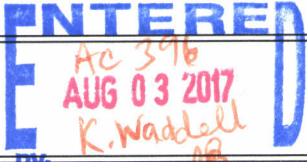
San Clemente, CA 92673



United States Department of the Interior
Bureau of Land Management
 DIV OF LANDS, MINRLS & ENERGY
 ONE N CENTRAL AVE
 PHOENIX, AZ 85004 -4427
 Phone: 602-417-9200

Receipt

No: 3893530

Transaction #: 4002792	
Date of Transaction: 07/18/2017	
CUSTOMER:	
DEPARTMENT OF LAND TRANSFER INFORMATION 942 CALLE AMANECER STE A SAN CLEMENTE, CA 92673-6220 US	

LINE #	QTY	DESCRIPTION	REMARKS	UNIT PRICE	TOTAL
1	1.00	LOCATABLE MINERALS / MINING CLAIMS- NOT NEW-UNADJUD, ONE AUTH NO. ONLY / MINING CLAIM MONEY RECEIVED CASES: AMC444993/\$10.00	TRF/1	- n/a -	10.00
TOTAL:					\$10.00

PAYMENT INFORMATION				
1	AMOUNT:	10.00	POSTMARKED:	07/13/2017
	TYPE:	CHECK	RECEIVED:	07/17/2017
	CHECK NO:	9267		
	NAME:	DEPARTMENT OF LAND TRANSFER INFORMATION 942 CALLE AMANECER STE A SAN CLEMENTE CA 92673-6220 US		

REMARKS

This receipt was generated by the automated BLM Collections and Billing System and is a paper representation of a portion of the official electronic record contained therein.

**DEPARTMENT OF THE INTERIOR
BUREAU OF LAND MANAGEMENT
MINING CLAIMS**

Run Date/Time: 08/03/2017 09:11 AM

(LIVE) Serial Register Page

Page 1 of 1

01 05-10-1872;017STAT0091;30USC26,28,34

**Total Acres
20.660**

**Serial Number
AMC444993
Lead File Number
AMC444988**

Case Type 384101: LODE CLAIM

Claim Name: CAMPO MINE

PRIOR TO TRANSFER

Commodity :

Case Disposition: ACTIVE

Required Maintenance Fee: \$155.00

Name & Address

Int Rel

DEPARTMENT OF LAND TRANSFER INFORMATION INC 942 CALLE AMANECER STE A SAN CLEMENTE, CA 92673-6220 CLAIMANT

Mer Twp	Rng	Sec	Quadrant	District/Field Office	County
14	0070N	0030W	013 SW	HASSAYAMPA FO	YAVAPAI
14	0070N	0030W	013 SW	HASSAYAMPA FO	MARICOPA

Act Date	Code	Action	Action Remarks	Receipt Number
03/27/2017	403	LOCATION DATE		
06/19/2017	395	RECORDATION NOTICE RECD	1	3866747
06/19/2017	484	LOCATION YEAR / MAINTENANCE	2017;\$155	3866747
07/17/2017	392	MONIES RECEIVED	\$10.00;1	3893530
06/19/2017	501	ACCT ADV IN LEAD FILE	AMC444988-AMC444995;	

Line Nr Remarks

DEPARTMENT OF THE INTERIOR
BUREAU OF LAND MANAGEMENT



Mining Claims

Last modified: 07/18/2017 21:01:47

Status: Last Assmt Yr:

Serial Number
AMC444993

Case Header Details

Case Type	Claim Name	Commodity	Lead File Nr	Case Acres	Curr Mnt Fee	Military Waiver	Leave Military	Military Expiration
384101	CAMPO MINE		AMC444988	20.660	\$155.00			

Owner Details

Search Criteria: Search Column:

Proprietor Name(LFI)	Int Rel	Address	Address2	City
DEPARTMENT OF LAND TRANSFER INFORMATION INC	58	942 CALLE AMANECER STE A		SAN CLEMENTE

Customers: 1

Land Description Details

Meridian: Township: Range: Section: Search Column:

Meridian	Twp	Range	Sec	NE	NW	SW	SE	Geo St	County	Office	SMA
14	0070N	0030W	013			X		AZ	MARICOPA, YAVAPA	HASSAYAMPA FO	BUREAU OF LAND MGMT

Locations:

Action Details

Search Criteria: Search Column:

Date (mm/dd/yyyy)	Code	Action Taken	Action Remarks	Receipt Nr
03/27/2017	403	LOCATION DATE		
06/19/2017	395	RECORDATION NOTICE RECD	1	3866747
06/19/2017	484	LOCATION YEAR / MAINTENANCE FEE	2017;\$155	3866747
07/17/2017	392	MONIES RECEIVED	\$10.00;1	3893530
06/19/2017	501	ACCT ADV IN LEAD FILE	AMC444988-AMC444995;	

Actions: 5

Remarks

Search Criteria: Search Column:

Line #	Remarks
---	No Data Found

Remarks: 0

Top of Screen

**DEPARTMENT OF THE INTERIOR
BUREAU OF LAND MANAGEMENT
MINING CLAIMS**

Run Date/Time: 08/03/2017 09:53 AM

(LIVE) Serial Register Page

Page 1 of 1

01 05-10-1872;017STAT0091;30USC26,28,34
Case Type 384101: LODE CLAIM
Claim Name: CAMPO MINE
Commodity :
Case Disposition: ACTIVE
Required Maintenance Fee: \$155.00

Total Acres
20.660

Serial Number
AMC444993
Lead File Number
AMC444988

DONE

Name & Address	Int Rel
WADDELL KAY ✓ 4468 N 183RD AVE	GOODYEAR, AZ 85395-7827 CLAIMANT

Mer Twp	Rng	Sec	Quadrant	District/Field Office	County
14	0070N	0030W	013 SW	HASSAYAMPA FO	YAVAPAI
14	0070N	0030W	013 SW	HASSAYAMPA FO	MARICOPA

Act Date	Code	Action	Action Remarks	Receipt Number
03/27/2017	403	LOCATION DATE		
06/19/2017	395	RECORDATION NOTICE RECD	1	3866747
06/19/2017	484	LOCATION YEAR / MAINTENANCE	2017;\$155	3866747
07/17/2017	392	MONIES RECEIVED	\$10.00;1	3893530
07/17/2017	396	TRF OF INTEREST FILED	DEPARTMENT OF LAND TR	3893530
06/19/2017	501	ACCT ADV IN LEAD FILE	AMC444988-AMC444995;	

Line Nr Remarks

MC Mass Owner Update

Starting Serial Number

444993

Ending Serial Number

444993

Available Options

Delete Owner - 396 TRF OF INT - (money sent to CBS) ▾

Owner Details

Owner	Address	Address2	City	State	Zip
DEPARTMENT OF LAND TRANSFER INFORMATION INC <input type="button" value="Lookup"/>	942 CALLE AMANECER STE A		SAN CLEMENTE	CA	926736220

Action Date: 07/17/2017

Action Remark: DEPARTMENT OF LANI

Receipt Nr: 3893530

Errors: Transaction Successful.



United States Department of the Interior
Bureau of Land Management
 DIV OF LANDS, MINRLS & ENERGY
 ONE N CENTRAL AVE
 PHOENIX, AZ 85004 -4427
 Phone: 602-417-9200

Receipt

No: 3919246

Transaction #: 4028722	
Date of Transaction: 08/03/2017	
CUSTOMER:	
CHRISTINA BUSH 942 CALLE AMANECER SAN CLEMENTE, CA 92673-6220 US	<div style="border: 2px solid blue; padding: 5px; display: inline-block;"> ENTERED AC 396 AUG 04 2017 BY: C. Waddell PB </div>

LINE #	QTY	DESCRIPTION	REMARKS	UNIT PRICE	TOTAL
1	1.00	LOCATABLE MINERALS / MINING CLAIMS- NOT NEW-UNADJUD, ONE AUTH NO. ONLY / MINING CLAIM MONEY RECEIVED CASES: AMC444993/\$10.00	1 TRANS	- n/a -	10.00
TOTAL:					\$10.00

PAYMENT INFORMATION			
NOTE: Items will appear on credit card statement as "Bureau of Land Mgmt CO".			
1	AMOUNT:	10.00	POSTMARKED: N/A
	TYPE:	CREDIT CARD	RECEIVED: 08/03/2017
	NAME:	BUSH, CHRISTINA 942 CALLE AMANECER SAN CLEMENTE CA 92673-6220 US	
	CARD NO:	XXXXXXXXXXXX3741	AUTH CODE: 114594
	NAME ON CARD:	CHRISTINA BUSH	
	EXPIRES:	03/2021	
	SIGNATURE:		

REMARKS
PER PB

This receipt was generated by the automated BLM Collections and Billing System and is a paper representation of a portion of the official electronic record contained therein.

**DEPARTMENT OF THE INTERIOR
BUREAU OF LAND MANAGEMENT
MINING CLAIMS**

Run Date/Time: 08/04/2017 12:04 PM

(LIVE) Serial Register Page

Page 1 of 1

01 05-10-1872;017STAT0091;30USC26,28,34
Case Type 384101: LODE CLAIM
Claim Name: CAMPO MINE
Commodity :
Case Disposition: ACTIVE
Required Maintenance Fee: \$155.00

Total Acres
20.660

Serial Number
AMC444993
Lead File Number
AMC444988

*TRANSFER
COMPLETED
BS*

Name & Address				Int Rel
WADDELL KAY	4468 N 183RD AVE		GOODYEAR, AZ 85395-7827	CLAIMANT
WADDELL CHRISTOPHER ✓	4468 N 183RD AVE		GOODYEAR, AZ 85395-7827	CLAIMANT

Mer Twp	Rng	Sec	Quadrant	District/Field Office	County
14	0070N	0030W	013 SW	HASSAYAMPA FO	YAVAPAI
14	0070N	0030W	013 SW	HASSAYAMPA FO	MARICOPA

Act Date	Code	Action	Action Remarks	Receipt Number
03/27/2017	403	LOCATION DATE		
06/19/2017	395	RECORDATION NOTICE RECD	1	3866747
06/19/2017	484	LOCATION YEAR / MAINTENANCE	2017;\$155	3866747
08/03/2017	392	MONIES RECEIVED	\$10.00;1	3919246
08/03/2017	669	LAND STATUS CHECKED		
07/17/2017	396	TRF OF INTEREST FILED	DEPARTMENT OF LANDTR1	3919246
07/17/2017	396	TRF OF INTEREST FILED	DEPARTMENT OF LAND TR	3893530
06/19/2017	501	ACCT ADV IN LEAD FILE	AMC444988-AMC444995;	

Line Nr Remarks

**DEPARTMENT OF THE INTERIOR
BUREAU OF LAND MANAGEMENT
MINING CLAIMS**

Run Date/Time: 08/04/2017 12:04 PM

(LIVE) Serial Register Page

Page 1 of 1

01 05-10-1872;017STAT0091;30USC26,28,34

**Total Acres
20.660**

**Serial Number
AMC444993
Lead File Number
AMC444988**

Case Type 384101: LODE CLAIM

Claim Name: CAMPO MINE

Commodity :

Case Disposition: ACTIVE

Required Maintenance Fee: \$155.00

Name & Address				Int Rel
WADDELL KAY	4468 N 183RD AVE	GOODYEAR, AZ 85395-7827		CLAIMANT
WADDELL CHRISTOPHER	4468 N 183RD AVE	GOODYEAR, AZ 85395-7827		CLAIMANT

Mer Twp	Rng	Sec	Quadrant	District/Field Office	County
14	0070N	0030W	013 SW	HASSAYAMPA FO	YAVAPAI
14	0070N	0030W	013 SW	HASSAYAMPA FO	MARICOPA

Act Date	Code	Action	Action Remarks	Receipt Number
03/27/2017	403	LOCATION DATE		
06/19/2017	395	RECORDATION NOTICE RECD	1	3866747
06/19/2017	484	LOCATION YEAR / MAINTENANCE	2017;\$155	3866747
08/03/2017	392	MONIES RECEIVED	\$10.00;1	3919246
08/03/2017	669	LAND STATUS CHECKED		
07/17/2017	396	TRF OF INTEREST FILED	DEPARTMENT OF LANDTR1	3919246
07/17/2017	396	TRF OF INTEREST FILED	DEPARTMENT OF LAND TR	3893530
06/19/2017	501	ACCT ADV IN LEAD FILE	AMC444988-AMC444995;	

Line Nr Remarks

**NO WARRANTY IS MADE BY BLM
FOR USE OF THE DATA FOR
PURPOSES NOT INTENDED BY BLM**

NOTICE!!

These documents have been scanned!

Do not place un-scanned documents beneath this notice!

Do not remove this notice from this file!

GPO Jacket No. 560-102
Print Order 61540
Rise Business Services, LLC
Job=AZ15 4/29/2019



Box Number= AZ15007



Claim Begin-End: AMC444988-AMC444995

4 Annual Filings



AZ15007-19

AMC450400-AMC453366

Waddell

DEPARTMENT OF THE INTERIOR
BUREAU OF LAND MANAGEMENT
MINING CLAIMS

Run Date/Time: 7/11/2019

MC Maintenance Fees Paid Through the BLM Pay Portal
(by Date Paid)

Page 8 Of 61

CBS Receipt: 4347325

Printed For Lead File # AMC444988

Agency Tracking ID: 1547248012

Assessment Year: 2020

Number of BLM Serial Nr: 2

Paid On: 1/11/2019

Total Amount Paid: \$310.00

Claim Name	BLM Serial No	Lead File No	Amount Paid
BLACK 17 MINE	AMC441156	AMC441156	\$155.00
KRYSTAL RIVER MINE	AMC444993	AMC444988	\$155.00

United States Department of the Interior
Bureau of Land Management
 BUSINESS & SUPPORT SVCS DIV
 ONE N CENTRAL AVE SUITE 800
 PHOENIX, AZ 85004 -4427
 Phone: 602-417-9200

Receipt

No: 4347325

Transaction #: 4464214	
Date of Transaction: 01/11/2019	
CUSTOMER:	
KAY WADDELL 4468 N 183RD AVE GOODYEAR, AZ 85395 US	

LINE #	QTY	DESCRIPTION	REMARKS	UNIT PRICE	TOTAL
1	1.00	LOCATABLE MINERALS / MINING CLAIMS- NOT NEW-UNADJUD, ONE AUTH NO. ONLY / MINING CLAIM MONEY RECEIVED CASES: AMC441156/\$310.00		- n/a -	310.00
TOTAL:					\$310.00

PAYMENT INFORMATION			
NOTE: Items will appear on credit card statement as "BLM O Mining Claim".			
1	AMOUNT:	310.00	POSTMARKED: N/A
	TYPE:	CREDIT CARD	RECEIVED: 01/11/2019
	NAME:	KAY WADDELL 4468 N 183RD AVE GOODYEAR AZ 85395 US	
	CARD NO:	XXXXXXXXXXXX6073	AUTH CODE: 01057E
	NAME ON CARD:	KAY WADDELL	
	SIGNATURE:	INTERNET	

REMARKS
SHORT \$20 ⁰⁰ TOTAL

This receipt was generated by the automated BLM Collections and Billing System and is a paper representation of a portion of the official electronic record contained therein.

September 25, 2019

Re: Maintenance Fee payment increased: **ADDITIONAL FEES NOW DUE**

Mining Claimant:

Due to the \$10 per claim/per each 20 acre increment increase for maintenance fees, you now must pay the **shortage of \$20.00, for Receipt #4347325**. As soon as possible. This is for the following Mining Claims: **AMC441156 and AMC444993**.

Please send in the payment as soon as possible. Or, you can pay the shortage of \$20 by credit card, you must have your mining claim numbers and claim names at the time you call. If paying by Debit/Credit Card, you must call our Public room at 602-417-9200, M-F from 9am to 4pm.

If you have any questions or concerns, please do not hesitate to contact me at 602-417-9360.

Thank you kindly,

LAND LAW EXAMINER,
PAULINE BROWN
BUREAU OF LAND MANAGEMENT
ARIZONA STATE OFFICE
ONE NORTH CENTRAL AVE, STE 800
PHOENIX, AZ 85004-4427
OFFICE: (602) 417-9360

AMC 444988

United States Department of the Interior
Bureau of Land Management
 DIV OF LANDS, MINRLS & ENERGY
 ONE N CENTRAL AVE
 PHOENIX, AZ 85004 -4427
 Phone: 602-417-9200

Receipt	
No:	4578038

Transaction #: 4699599	
Date of Transaction: 10/07/2019	
CUSTOMER:	
KAY WADDELL 4468 N 183RD AVE GOODYEAR, AZ 85395-7827 US	AC499 - CURABLE MF ENTERED OCT 08 2019 PB

LINE #	QTY	DESCRIPTION	REMARKS	UNIT PRICE	TOTAL
1	1.00	LOCATABLE MINERALS / MINING CLAIMS-NOT NEW-UNADJUD, ONE AUTH NO. ONLY / MINING CLAIM MONEY RECEIVED CASES: AMC444993/\$10.00	ADDITIONAL FEES	- n/a -	10.00
TOTAL:					\$10.00

PAYMENT INFORMATION			
NOTE: Items will appear on credit card statement as "Bureau of Land Mgmt CO".			
1	AMOUNT:	10.00	POSTMARKED: N/A
	TYPE:	CREDIT CARD	RECEIVED: 10/07/2019
	NAME:	WADDELL, KAY 4468 N 183RD AVE GOODYEAR AZ 85395-7827 US	
	CARD NO:	XXXXXXXXXXXX6073	AUTH CODE: 03315E
	NAME ON CARD:	KAY WADDELL	
	SIGNATURE:	OVER THE PHONE	

REMARKS
CALL IN

This receipt was generated by the automated BLM Collections and Billing System and is a paper representation of a portion of the official electronic record contained therein.

DEPARTMENT OF THE INTERIOR
BUREAU OF LAND MANAGEMENT
MINING CLAIMS

Run Date/Time: 9/26/2018

MC Maintenance Fees Paid Through the BLM Pay Portal
(by Date Paid)

Page 4 Of 4

CBS Receipt: 4236477

Printed For Lead File # AMC444988

Agency Tracking ID: 1534348537

Assessment Year: 2019

Number of BLM Serial Nr: 3

Paid On: 8/15/2018

Total Amount Paid: \$465.00

Claim Name	BLM Serial No	Lead File No	Amount Paid
BUTTE	AMC433903	AMC433903	\$155.00
YELLOW MEDICINE	AMC443764	AMC443764	\$155.00
DESERT ROSE	AMC444989	AMC444988	\$155.00

United States Department of the Interior
Bureau of Land Management
 BUSINESS & SUPPORT SVCS DIV
 ONE N CENTRAL AVE SUITE 800
 PHOENIX, AZ 85004 -4427
 Phone: 602-417-9200

Receipt

No: 4236477

Transaction #: 4351849	
Date of Transaction: 08/15/2018	
CUSTOMER:	
JOSEPH A JICHA P.O. BOX 729 MARICOPA, AZ 85139 US	

LINE #	QTY	DESCRIPTION	REMARKS	UNIT PRICE	TOTAL
1	1.00	LOCATABLE MINERALS / MINING CLAIMS-NOT NEW-UNADJUD, ONE AUTH NO. ONLY / MINING CLAIM MONEY RECEIVED CASES: AMC433903/\$465.00		- n/a -	465.00
TOTAL:					\$465.00

PAYMENT INFORMATION				
NOTE: Items will appear on credit card statement as "BLM O Mining Claim".				
1	AMOUNT:	465.00	POSTMARKED:	N/A
	TYPE:	CREDIT CARD	RECEIVED:	08/15/2018
	NAME:	JOSEPH A JICHA P.O. BOX 729 MARICOPA AZ 85139 US		
	CARD NO:	XXXXXXXXXXXX2785	AUTH CODE:	077663
	NAME ON CARD:	JOSEPH A JICHA		
	SIGNATURE:			

REMARKS

This receipt was generated by the automated BLM Collections and Billing System and is a paper representation of a portion of the official electronic record contained therein.

DEPARTMENT OF THE INTERIOR
BUREAU OF LAND MANAGEMENT
MINING CLAIMS

Run Date/Time: 9/26/2018

MC Maintenance Fees Paid Through the BLM Pay Portal
(by Date Paid)

Page 2 Of 2

CBS Receipt: 4235436

Printed For Lead File # AMC444988

Agency Tracking ID: 1534250804

Assessment Year: 2019

Number of BLM Serial Nr: 1

Paid On: 8/14/2018

Total Amount Paid: \$155.00

Claim Name	BLM Serial No	Lead File No	Amount Paid
DUNDY	AMC444994	AMC444988	\$155.00

United States Department of the Interior
Bureau of Land Management
 BUSINESS & SUPPORT SVCS DIV
 ONE N CENTRAL AVE SUITE 800
 PHOENIX, AZ 85004 -4427
 Phone: 602-417-9200

Receipt

No: 4235436

Transaction #: 4350797	
Date of Transaction: 08/14/2018	
CUSTOMER:	
DAVID J TESSMER 64 SOUTH ROAD BOZRAH,CT 06334 US	

LINE #	QTY	DESCRIPTION	REMARKS	UNIT PRICE	TOTAL
1	1.00	LOCATABLE MINERALS / MINING CLAIMS- NOT NEW-UNADJUD,ONE AUTH NO. ONLY / MINING CLAIM MONEY RECEIVED CASES: AMC444994/\$155.00		- n/a -	155.00
TOTAL:					\$155.00

PAYMENT INFORMATION			
NOTE: Items will appear on credit card statement as "BLM O Mining Claim".			
1	AMOUNT:	155.00	POSTMARKED: N/A
	TYPE:	CREDIT CARD	RECEIVED: 08/14/2018
	NAME:	DAVID J TESSMER 64 SOUTH ROAD BOZRAH CT 06334 US	
	CARD NO:	XXXXXXXXXXXX0112	AUTH CODE: 08969D
	NAME ON CARD:	DAVID J TESSMER	
	SIGNATURE:		

REMARKS

This receipt was generated by the automated BLM Collections and Billing System and is a paper representation of a portion of the official electronic record contained therein.

DEPARTMENT OF THE INTERIOR
BUREAU OF LAND MANAGEMENT
MINING CLAIMS

Run Date/Time: 8/20/2018

MC Maintenance Fees Paid Through the BLM Pay Portal
(by Date Paid)

Page 4 Of 316

CBS Receipt: 4227527

Agency Tracking ID: 1533512761

Assessment Year: 2019

Paid On: 8/6/2018

Printed For Lead File # AMC444988

Number of BLM Serial Nr: 2

Total Amount Paid: \$310.00

Claim Name	BLM Serial No	Lead File No	Amount Paid
BLACK 17 MINE	AMC441156	AMC441156	\$155.00
KRYSTAL RIVER MINE	AMC444993	AMC444988	\$155.00

United States Department of the Interior
Bureau of Land Management
 BUSINESS & SUPPORT SVCS DIV
 ONE N CENTRAL AVE SUITE 800
 PHOENIX, AZ 85004 -4427
 Phone: 602-417-9200

Receipt

No: 4227527

Transaction #: 4342785	
Date of Transaction: 08/05/2018	
CUSTOMER:	
KAY WADDELL 4468 N 183RD AVE GOODYEAR, AZ 85395 US	

LINE #	QTY	DESCRIPTION	REMARKS	UNIT PRICE	TOTAL
1	1.00	LOCATABLE MINERALS / MINING CLAIMS-NOT NEW-UNADJUD, ONE AUTH NO. ONLY / MINING CLAIM MONEY RECEIVED CASES: AMC441156/\$310.00		- n/a -	310.00
TOTAL:					\$310.00

PAYMENT INFORMATION				
NOTE: Items will appear on credit card statement as "BLM O Mining Claim".				
1	AMOUNT:	310.00	POSTMARKED:	N/A
	TYPE:	CREDIT CARD	RECEIVED:	08/05/2018
	NAME:	KAY WADDELL 4468 N 183RD AVE GOODYEAR AZ 85395 US		
	CARD NO:	XXXXXXXXXXXX6073	AUTH CODE:	01656E
	NAME ON CARD:	KAY WADDELL		
	SIGNATURE:			

REMARKS

This receipt was generated by the automated BLM Collections and Billing System and is a paper representation of a portion of the official electronic record contained therein.

Run Date: 08/07/18

Run Time: 04:41 PM

**DEPARTMENT OF THE INTERIOR
BUREAU OF LAND MANAGEMENT
MINING CLAIMS**

MC Maintenance Fees Paid Through the BLM Pay Portal

CBS Receipt: 4227527

Printed For Lead File # AMC444988

Agency Tracking ID: 1533512761

Number of BLM Serial Nr: 2

Assessment Year: 2019

Total Amount Paid: \$310.00

Paid On: 08/05/2018

Claim Name	BLM Serial No	Lead File No	Amount Paid
BLACK BUZZARD MINE	AMC441156	AMC441156	\$155.00
CAMPO MINE	AMC444993	AMC444988	\$155.00

United States Department of the Interior
Bureau of Land Management
 BUSINESS & SUPPORT SVCS DIV
 ONE N CENTRAL AVE SUITE 800
 PHOENIX, AZ 85004 -4427
 Phone: 602-417-9200

Receipt

No: 4227527

Transaction #: 4342785	
Date of Transaction: 08/05/2018	
CUSTOMER:	
KAY WADDELL 4468 N 183RD AVE GOODYEAR, AZ 85395 US	

LINE #	QTY	DESCRIPTION	REMARKS	UNIT PRICE	TOTAL
1	1.00	LOCATABLE MINERALS / MINING CLAIMS- NOT NEW-UNADJUD, ONE AUTH NO. ONLY / MINING CLAIM MONEY RECEIVED CASES: AMC441156/\$310.00		- n/a -	310.00
TOTAL:					\$310.00

PAYMENT INFORMATION			
NOTE: Items will appear on credit card statement as "BLM O Mining Claim".			
1	AMOUNT:	310.00	POSTMARKED: N/A
	TYPE:	CREDIT CARD	RECEIVED: 08/05/2018
	NAME:	KAY WADDELL 4468 N 183RD AVE GOODYEAR AZ 85395 US	
	CARD NO:	XXXXXXXXXXXX6073	AUTH CODE: 01656E
	NAME ON CARD:	KAY WADDELL	
	SIGNATURE:		

REMARKS

This receipt was generated by the automated BLM Collections and Billing System and is a paper representation of a portion of the official electronic record contained therein.

Run Date: 08/01/18

Run Time: 05:44 PM

**DEPARTMENT OF THE INTERIOR
BUREAU OF LAND MANAGEMENT
MINING CLAIMS**

MC Maintenance Fees Paid Through the BLM Pay Portal

CBS Receipt: 4222899

Printed For Lead File # AMC444988

Agency Tracking ID: 1532929819

Number of BLM Serial Nr: 1

Assessment Year: 2019

Paid On: 07/29/2018

Total Amount Paid: \$155.00

Claim Name	BLM Serial No	Lead File No	Amount Paid
LUCKY MINE	AMC444990	AMC444988	\$155.00

United States Department of the Interior
Bureau of Land Management
 BUSINESS & SUPPORT SVCS DIV
 ONE N CENTRAL AVE SUITE 800
 PHOENIX, AZ 85004 -4427
 Phone: 602-417-9200

Receipt

No: 4222899

Transaction #: 4338123	
Date of Transaction: 07/30/2018	
CUSTOMER:	
HAROLD MCPHERSON 5737 E 4000 S MYTON,UT 84052 US	

LINE #	QTY	DESCRIPTION	REMARKS	UNIT PRICE	TOTAL
1	1.00	LOCATABLE MINERALS / MINING CLAIMS- NOT NEW-UNADJUD,ONE AUTH NO. ONLY / MINING CLAIM MONEY RECEIVED CASES: AMC444990/\$155.00		- n/a -	155.00
TOTAL:					\$155.00

PAYMENT INFORMATION			
NOTE: Items will appear on credit card statement as "BLM O Mining Claim".			
1	AMOUNT:	155.00	POSTMARKED: N/A
	TYPE:	CREDIT CARD	RECEIVED: 07/30/2018
	NAME:	HAROLD MCPHERSON 5737 E 4000 S MYTON UT 84052 US	
	CARD NO:	XXXXXXXXXXXX6402	AUTH CODE: 035138
	NAME ON CARD:	HAROLD MCPHERSON	
	SIGNATURE:		

REMARKS

This receipt was generated by the automated BLM Collections and Billing System and is a paper representation of a portion of the official electronic record contained therein.

Run Date: 07/23/18

Run Time: 04:31 PM

**DEPARTMENT OF THE INTERIOR
BUREAU OF LAND MANAGEMENT
MINING CLAIMS**

MC Maintenance Fees Paid Through the BLM Pay Portal

CBS Receipt: 4216588

Printed For Lead File # AMC444988

Agency Tracking ID: 1532181758

Assessment Year: 2019

Number of BLM Serial Nr: 2

Paid On: 07/21/2018

Total Amount Paid: \$310.00

Claim Name	BLM Serial No	Lead File No	Amount Paid
VULTURE SOUTH #1	AMC439392	AMC439388	\$155.00
CARUSO MINE	AMC444992	AMC444988	\$155.00

United States Department of the Interior

Bureau of Land Management
 BUSINESS & SUPPORT SVCS DIV
 ONE N CENTRAL AVE SUITE 800
 PHOENIX, AZ 85004 -4427
 Phone: 602-417-9200

Receipt

No: 4216588

Transaction #: 4331718	
Date of Transaction: 07/21/2018	
CUSTOMER:	
STEVEN HORSMAN 1002 SUDEN CIRCLE CHATFIELD, MN 55923 US	

LINE #	QTY	DESCRIPTION	REMARKS	UNIT PRICE	TOTAL
1	1.00	LOCATABLE MINERALS / MINING CLAIMS- NOT NEW-UNADJUD, ONE AUTH NO. ONLY / MINING CLAIM MONEY RECEIVED CASES: AMC439392/\$310.00		- n/a -	310.00
TOTAL:					\$310.00

PAYMENT INFORMATION				
NOTE: Items will appear on credit card statement as "BLM O Mining Claim".				
1	AMOUNT:	310.00	POSTMARKED:	N/A
	TYPE:	CREDIT CARD	RECEIVED:	07/21/2018
	NAME:	STEVEN HORSMAN 1002 SUDEN CIRCLE CHATFIELD MN 55923 US		
	CARD NO:	XXXXXXXXXXXX5864	AUTH CODE:	021052
	NAME ON CARD:	STEVEN HORSMAN		
	SIGNATURE:			

REMARKS

This receipt was generated by the automated BLM Collections and Billing System and is a paper representation of a portion of the official electronic record contained therein.

Run Date: 08/01/18

Run Time: 05:44 PM

**DEPARTMENT OF THE INTERIOR
BUREAU OF LAND MANAGEMENT
MINING CLAIMS**

MC Maintenance Fees Paid Through the BLM Pay Portal

CBS Receipt: 4221210

Printed For Lead File # AMC444988

Agency Tracking ID: 1532712140

Assessment Year: 2019

Number of BLM Serial Nr: 1

Paid On: 07/27/2018

Total Amount Paid: \$155.00

Claim Name	BLM Serial No	Lead File No	Amount Paid
BLACK HAWK	AMC444988	AMC444988	\$155.00

United States Department of the Interior

Bureau of Land Management
 BUSINESS & SUPPORT SVCS DIV
 ONE N CENTRAL AVE SUITE 800
 PHOENIX, AZ 85004 -4427
 Phone: 602-417-9200

Receipt

No: 4221210

Transaction #: 4336412	
Date of Transaction: 07/27/2018	
CUSTOMER:	
KRISTOPHER ERIC KANSKI 1505 N 14TH ST BISMARCK,ND 58501 US	

LINE #	QTY	DESCRIPTION	REMARKS	UNIT PRICE	TOTAL
1	1.00	LOCATABLE MINERALS / MINING CLAIMS- NOT NEW-UNADJUD,ONE AUTH NO. ONLY / MINING CLAIM MONEY RECEIVED CASES: AMC444988/\$155.00		- n/a -	155.00
TOTAL:					\$155.00

PAYMENT INFORMATION				
NOTE: Items will appear on credit card statement as "BLM O Mining Claim".				
1	AMOUNT:	155.00	POSTMARKED:	N/A
	TYPE:	CREDIT CARD	RECEIVED:	07/27/2018
	NAME:	KRISTOPHER ERIC KANSKI 1505 N 14TH ST BISMARCK ND 58501 US		
	CARD NO:	XXXXXXXXXXXX2882	AUTH CODE:	032043
	NAME ON CARD:	KRISTOPHER ERIC KANSKI		
	SIGNATURE:			

REMARKS

This receipt was generated by the automated BLM Collections and Billing System and is a paper representation of a portion of the official electronic record contained therein.

Amc 444988

4150

JK

Form 3830-2
(October 2013)

UNITED STATES
DEPARTMENT OF THE INTERIOR
BUREAU OF LAND MANAGEMENT

MAINTENANCE FEE WAIVER CERTIFICATION

FORM APPROVED
OMB NO. 1004-0114
Expires: October 31, 2016

SEE INSTRUCTIONS ON PAGE 2

1. This small miner waiver is filed for the assessment year beginning on September 1, 2017 and ending on September 1, 2018.
2. The undersigned and all related parties owned ten or fewer mining claims, mill, or tunnel sites located and maintained on Federal lands in the United States of America on September 1, 2017.
3. The undersigned have performed the assessment work required by law for each mining claim listed prior to filing this waiver and understand that by filing this form, the undersigned must file an affidavit of assessment work with the Bureau of Land Management (BLM) by the December 30th following the filing of this waiver.
4. The undersigned understand that if the assessment work obligation has not yet come due under 30 U.S.C. 28 (for those claims in their first assessment year only), a notice of intent to hold reciting this condition must be recorded by the December 30th following the filing of this waiver.
5. The undersigned understand that mill and tunnel sites may also be listed on this waiver and be waived from payment of the maintenance fee, and that a notice of intent to hold for these sites is required to be filed with the BLM by the December 30th following the filing of this waiver.
6. The undersigned understand and acknowledge that pursuant to 43 U.S.C. 1212 and 18 U.S.C. 1001, the filing or recording of a false, fictitious, or fraudulent document with the BLM may result in a fine of up to \$250,000, a prison term not to exceed five years, or both.
7. The mining claims, mill or tunnel sites for which this waiver from payment of the maintenance fees is requested are:

CLAIM OR SITE NAME	BLM RECORDATION SERIAL NUMBER
1. <u>Black Queen</u> ✓	<u>AMC444995</u>
2.	
3.	
4.	
5.	
6.	
7.	
8.	
9.	
10.	

RECEIVED
BLM AZ STAFF OFFICE
2017 SEP -5 P 3-22
PHOENIX, ARIZONA

The owner(s) (claimants) of the above mining claims and sites are:

Paul Williams
(Owner's Name - Please Print)

1586 Morris Lane
(Owner's Mailing Address)

[Signature]
(Owner's Signature)

Frisco TX 75034
(City) (State) (Zip Code)

(Owner's Name - Please Print)

(Owner's Signature)

(Owner's Mailing Address)

(City) (State) (Zip Code)

(Owner's Name - Please Print)

(Owner's Signature)

483
(Owner's Mailing Address)

(City) (State) (Zip Code)

(Owner's Name - Please Print)

(Owner's Signature)

(Owner's Mailing Address)

(City) (State) (Zip Code)

483

SEP 13 2017

BY: [Signature]

POSTMARKED
TIMELY

nmv

(Owner's Name - Please Print)	(Owner's Signature)		
(Owner's Mailing Address)	(City)	(State)	(Zip Code)
(Owner's Name - Please Print)	(Owner's Signature)		
(Owner's Mailing Address)	(City)	(State)	(Zip Code)
(Owner's Name - Please Print)	(Owner's Signature)		
(Owner's Mailing Address)	(City)	(State)	(Zip Code)
(Owner's Name - Please Print)	(Owner's Signature)		
(Owner's Mailing Address)	(City)	(State)	(Zip Code)

18 U.S.C. 1001 and 43 U.S.C. 1212 make it a crime for any person knowingly and willfully to make to any department or agency of the United States any false, fictitious or fraudulent statements or representations as to any matter within its jurisdiction.

INSTRUCTIONS

1. This certification is made under the provisions of 43 U.S.C. § 1744 and 30 U.S.C. §28-28k and the regulations thereunder (43 CFR Part 3830).
2. The claimant(s) must fill in the dates in paragraph 1 for the beginning and ending of the assessment year for which this waiver is sought.
3. The claimant(s) must fill in the date in paragraph 2 for the beginning of the assessment year for which this waiver is sought.
4. All claim and site names and BLM serial numbers must be listed for the mining claims, mill sites, and tunnel sites for which the waiver is sought.
5. All owners of the mining claims, mill sites, and tunnel sites and their addresses must be given.
6. This waiver form must be signed by all the claimants or their designated agent, in original form. If an agent is designated, a notarized designation of agent, signed by all of the claimants with proper address given, must be submitted with this waiver.
7. This form must be filed no later than September 1st for the upcoming assessment year in the BLM State Office where the mining claims or sites are recorded, or the waiver cannot be granted by the BLM. (Example: To obtain a waiver for the assessment year 2012, which begins on September 1, 2011, you must qualify for and file for a waiver no later than September 1, 2011, in the proper BLM State Office.)
8. For all mining claims which require assessment work, you must record an affidavit of labor on or before the December 30th immediately following the filing of this waiver. For all other mining claims or sites waived, you must record a notice of intent to hold on or before the December 30th immediately following the filing of this waiver.
9. Mill and tunnel sites may also be listed on this waiver and be waived from payment of the maintenance fee. A notice of intent to hold for these sites is required to be filed by the December 30th following the filing of this waiver.

FOR OFFICIAL USE ONLY

RECEIVED
BLM AZ STATE OFFICE
2011 SEP 15 P 3:22
PHOENIX ARIZONA



Mr. Paul Williams
 1586 Morris Ln.
 Frisco, TX 75034-1823

N TEXAS
 DALLAS 750
 30 AUG '17
 PM 5 L

Bureau of Land Management
 One North Central Avenue, Suite 800
 Phoenix, Arizona 85004-4427



U.S. POSTAGE
\$.49
 75034
 Date of sale
 08/14/17
 06 2S00
 08308309

SSK

PHOENIX, ARIZONA

2017 SEP -5 P 3:22

RECEIVED
 BLM AZ STATE OFFICE

85004-442700

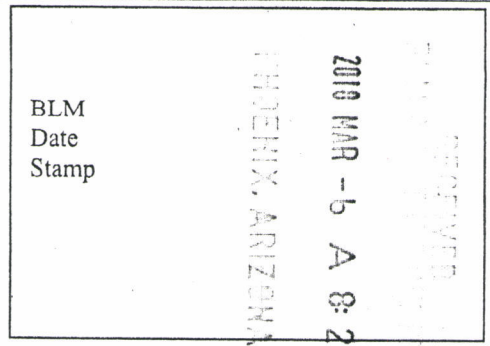


AMC444988

NOTICE OF INTENTION TO HOLD MINING CLAIMS/SITES

When Recorded Return Document to:

Paul Williams
1586 Morris Lane
Frisco, Texas 75034



Check here if this is a change of address.

Telephone: 214-585-1757

E-mail Address: pwilliams@bisonfinancialgroup.com

I (We) intend to hold the claims(s) and/or site(s) listed below for the calendar year 20___, and I (We) have filed or will file a Notice of Intent to Hold in the county where the claim (s) is located.


Reason for filing a Notice of Intent to Hold instead of an assessment work filing (check one):

- Maintenance fee was paid to maintain claim(s) during this assessment year.
- Mill or tunnel sites.
- Claim(s) was located during the current assessment year.
- BLM has deferred assessment work (attach copy of decision granting deferment, or pending petition for deferment including date petition was filed.)

Line No.	AMC NUMBER	CLAIM/SITE NAME	COUNTY RECORDER DATA (If available)	TWP	RNG	SEC
1	444995	Black Queen	2017-0587588	5N	9W	30
2						
3						
4						
5						
6						
7						
8						
9						
10						

ENTERED
MAR 13 2018
BY: [Signature]


NOTICE OF INTENTION TO HOLD MINING CLAIMS/SITES
page 2



- 1. State of Arizona, County of Maricopa
- 2. I (Name) Paul Williams
- 3. Reside at (Address) 1586 Morris Lane

City Frisco County Dallas State TX Zip 75034 being duly sworn, depose and say that I am a citizen of the United States, more than eighteen years of age, that all of the facts set forth in this notice, subject to the provisions and penalties of 18 U.S.C. 1001 pertaining to the filing of false, fictitious, or fraudulent statements with the United States, are true and correct according to the best of my knowledge, information and belief.

4. Owner's name and address (If not shown in Items 1-3 above). _____

5. Dated: 2-26-18 Signature: 

Bureau of Land Management
Arizona State Office
www.blm.gov/az

No. of Claims: _____	x \$10 = _____
Check No: _____	Init. <u>PLW</u>
Receipt No.: <u>4106905</u>	
For BLM Use Only	



Mr. Paul Williams
1586 Morris Ln.
Frisco, TX 75034-1823

IN TEXAS
DALLAS 750
28 FEB '18
PM 3 L



B6447 10 17 184057

FOREVER



RECEIVED
SUMMER NETWORK OFFICE

2018 MAR -6 A 8:29

PHOENIX, ARIZONA

Bureau of Land Management
Arizona State Office
One North Central Avenue, Suite 800
Phoenix, Arizona 85004

8500484427 CO41



United States Department of the Interior
Bureau of Land Management
 DIV OF LANDS, MINRLS & ENERGY
 ONE N CENTRAL AVE
 PHOENIX, AZ 85004 -4427
 Phone: 602-417-9200

Receipt

No: 4106905

Transaction #: 4219890	
Date of Transaction: 03/07/2018	
CUSTOMER:	
PAUL WILLIAMS 1586 MORRIS LN FRISCO, TX 75034-1823 US	

LINE #	QTY	DESCRIPTION	REMARKS	UNIT PRICE	TOTAL
1	1.00	LOCATABLE MINERALS / MINING CLAIMS- NOT NEW-UNADJUD, ONE AUTH NO. ONLY / MINING CLAIM MONEY RECEIVED CASES: AMC444995/\$10.00	NOI 2018/1	- n/a -	10.00
TOTAL:					\$10.00

PAYMENT INFORMATION			
1	AMOUNT:	10.00	POSTMARKED: N/A
	TYPE:	CHECK	RECEIVED: 03/06/2018
	CHECK NO:	5139	
	NAME:	WILLIAMS, PAUL 1586 MORRIS LN FRISCO TX 75034-1823 US	

REMARKS

This receipt was generated by the automated BLM Collections and Billing System and is a paper representation of a portion of the official electronic record contained therein.

Run Date: 08/21/17

Run Time: 09:47 AM

**DEPARTMENT OF THE INTERIOR
BUREAU OF LAND MANAGEMENT
MINING CLAIMS**

MC Maintenance Fees Paid Through the BLM Pay Portal

CBS Receipt: 3945561

Printed For Lead File # **AMC444988**

Agency Tracking ID: 1503075413

Number of BLM Serial Nr: 4

Assessment Year: 2018

Total Amount Paid: \$620.00

Paid On: 08/18/2017

Claim Name	BLM Serial No	Lead File No	Amount Paid
BLACK HAWK	AMC444988	AMC444988	\$155.00
DESERT ROSE	AMC444989	AMC444988	\$155.00
LUCKY MINE	AMC444990	AMC444988	\$155.00
DUNDY	AMC444994	AMC444988	\$155.00

United States Department of the Interior
Bureau of Land Management
 BUSINESS & SUPPORT SVCS DIV
 ONE N CENTRAL AVE SUITE 800
 PHOENIX, AZ 85004 -4427
 Phone: 602-417-9200

Receipt

No: 3945561

Transaction #: 4055255	
Date of Transaction: 08/18/2017	
CUSTOMER:	
FTF TECHNOLOGIES INC 942 CALLE AMANECER SAN CLEMENTE, CA 92673 US	

LINE #	QTY	DESCRIPTION	REMARKS	UNIT PRICE	TOTAL
1	1.00	LOCATABLE MINERALS / MINING CLAIMS- NOT NEW-UNADJUD, ONE AUTH NO. ONLY / MINING CLAIM MONEY RECEIVED CASES: AMC444989/\$620.00		- n/a -	620.00
TOTAL:					\$620.00

PAYMENT INFORMATION			
NOTE: Items will appear on credit card statement as "BLM O Mining Claim".			
1	AMOUNT:	620.00	POSTMARKED: N/A
	TYPE:	CREDIT CARD	RECEIVED: 08/18/2017
	NAME:	FTF TECHNOLOGIES INC 942 CALLE AMANECER SAN CLEMENTE CA 92673 US	
	CARD NO:	XXXXXXXXXXXX3741	AUTH CODE: 105777
	NAME ON CARD:	FTF TECHNOLOGIES INC	
	EXPIRES:	03/2021	
	SIGNATURE:		

REMARKS

This receipt was generated by the automated BLM Collections and Billing System and is a paper representation of a portion of the official electronic record contained therein.

Run Date: 08/21/17

Run Time: 09:47 AM

**DEPARTMENT OF THE INTERIOR
BUREAU OF LAND MANAGEMENT
MINING CLAIMS**

MC Maintenance Fees Paid Through the BLM Pay Portal

CBS Receipt: 3938910

Printed For Lead File # AMC444988

Agency Tracking ID: 1502828223

Number of BLM Serial Nr: 1

Assessment Year: 2018

Paid On: 08/15/2017

Total Amount Paid: \$155.00

Claim Name	BLM Serial No	Lead File No	Amount Paid
MIDNIGHT GOLD	AMC444991	AMC444988	\$155.00

United States Department of the Interior
Bureau of Land Management
 BUSINESS & SUPPORT SVCS DIV
 ONE N CENTRAL AVE SUITE 800
 PHOENIX, AZ 85004 -4427
 Phone: 602-417-9200

Receipt

No: 3938910

Transaction #: 4048561	
Date of Transaction: 08/15/2017	
CUSTOMER:	
FTF TECHNOLOGIES INC 942 CALLE AMANECER SAN CLEMENTE, CA 92673 US	

LINE #	QTY	DESCRIPTION	REMARKS	UNIT PRICE	TOTAL
1	1.00	LOCATABLE MINERALS / MINING CLAIMS- NOT NEW-UNADJUD, ONE AUTH NO. ONLY / MINING CLAIM MONEY RECEIVED CASES: AMC444991/\$155.00		- n/a -	155.00
TOTAL:					\$155.00

PAYMENT INFORMATION			
NOTE: Items will appear on credit card statement as "BLM O Mining Claim".			
1	AMOUNT:	155.00	POSTMARKED: N/A
	TYPE:	CREDIT CARD	RECEIVED: 08/15/2017
	NAME:	FTF TECHNOLOGIES INC 942 CALLE AMANECER SAN CLEMENTE CA 92673 US	
	CARD NO:	XXXXXXXXXXXX3741	AUTH CODE: 171127
	NAME ON CARD:	FTF TECHNOLOGIES INC	
	EXPIRES:	03/2021	
	SIGNATURE:		

REMARKS

This receipt was generated by the automated BLM Collections and Billing System and is a paper representation of a portion of the official electronic record contained therein.

Run Date: 08/14/17

Run Time: 01:28 PM

**DEPARTMENT OF THE INTERIOR
BUREAU OF LAND MANAGEMENT
MINING CLAIMS**

MC Maintenance Fees Paid Through the BLM Pay Portal

CBS Receipt: 3929946

Printed For Lead File # AMC444988

Agency Tracking ID: 1502316170

Number of BLM Serial Nr: 1

Assessment Year: 2018

Total Amount Paid: \$155.00

Paid On: 08/09/2017

Claim Name	BLM Serial No	Lead File No	Amount Paid
CARUSO MINE	AMC444992	AMC444988	\$155.00

United States Department of the Interior
Bureau of Land Management
 BUSINESS & SUPPORT SVCS DIV
 ONE N CENTRAL AVE SUITE 800
 PHOENIX, AZ 85004 -4427
 Phone: 602-417-9200

Receipt

No: 3929946

Transaction #: 4039508	
Date of Transaction: 08/09/2017	
CUSTOMER:	
FTF TECHNOLOGIES INC 942 CALLE AMANECER SAN CLEMENTE, CA 92673 US	

LINE #	QTY	DESCRIPTION	REMARKS	UNIT PRICE	TOTAL
1	1.00	LOCATABLE MINERALS / MINING CLAIMS- NOT NEW-UNADJUD, ONE AUTH NO. ONLY / MINING CLAIM MONEY RECEIVED CASES: AMC444992/\$155.00		- n/a -	155.00
TOTAL:					\$155.00

PAYMENT INFORMATION			
NOTE: Items will appear on credit card statement as "BLM O Mining Claim".			
1	AMOUNT:	155.00	POSTMARKED: N/A
	TYPE:	CREDIT CARD	RECEIVED: 08/09/2017
	NAME:	FTF TECHNOLOGIES INC 942 CALLE AMANECER SAN CLEMENTE CA 92673 US	
	CARD NO:	XXXXXXXXXXXX3741	AUTH CODE: 170533
	NAME ON CARD:	FTF TECHNOLOGIES INC	
	EXPIRES:	03/2021	
	SIGNATURE:		

REMARKS

This receipt was generated by the automated BLM Collections and Billing System and is a paper representation of a portion of the official electronic record contained therein.

NOTICE!!

These documents have been scanned!

Do not place un-scanned documents beneath this notice!

Do not remove this notice from this file!

GPO Jacket No. 560-102
Print Order 61540
Rise Business Services, LLC
Job=AZ15 4/29/2019



Box Number= AZ15007



Claim Begin-End: AMC444988-AMC444995

5 Miscellaneous



AZ15007-19

AMC450400-AMC453366

United States Department of the Interior
Bureau of Land Management
 DIV OF LANDS, MINRLS & ENERGY
 ONE N CENTRAL AVE
 PHOENIX, AZ 85004 -4427
 Phone: 602-417-9200

Receipt

Amc441156
444988

No: 4231535

Transaction #: 4346822	
Date of Transaction: 08/09/2018	
CUSTOMER:	
KAY WADDELL 4468 N 183RD AVE GOODYEAR, AZ 85395-7827 US	

LINE #	QTY	DESCRIPTION	REMARKS	UNIT PRICE	TOTAL
1	1.00	LOCATABLE MINERALS / MINING CLAIMS- NOT NEW-UNADJUD, ONE AUTH NO. ONLY / MINING CLAIM MONEY RECEIVED CASES: AMC444993/\$20.00	NAME CHANGE/2	- n/a -	20.00
TOTAL:					\$20.00

PAYMENT INFORMATION			
NOTE: Items will appear on credit card statement as "Bureau of Land Mgmt CO".			
1	AMOUNT:	20.00	POSTMARKED: N/A
	TYPE:	CREDIT CARD	RECEIVED: 08/09/2018
	NAME:	WADDELL, KAY 4468 N 183RD AVE GOODYEAR AZ 85395-7827 US	
	CARD NO:	XXXXXXXXXXXX6073	AUTH CODE: 01100E
	NAME ON CARD:	KAY WADDELL	
	SIGNATURE:		

REMARKS

This receipt was generated by the automated BLM Collections and Billing System and is a paper representation of a portion of the official electronic record contained therein.

*FOR CLAIM NAME CHANGE
 ON AMC444993 AND
 AMC441156.
 635 ENTERED 8/15/2018. RL*

DEPARTMENT OF THE INTERIOR
BUREAU OF LAND MANAGEMENT
MINING CLAIMS

Run Date/Time: 5/11/2018 15:57 PM

(MASS) Serial Register Page

Page 1 Of 1

01 05-10-1872;017STAT0091;30USC26,28,34

Total Acres

Serial Number

Case Type 384101: LODE CLAIM

20.66

AMC441156

Claim Name: BLACK BUZZARD MINE

#10.00

Case Disposition: ACTIVE

Lead File Number

Required Maintenance Fee: \$155.00

AMC441156

Name & Address *Change name to Black 17 mine* Interest Relationship

WADDELL CHRISTOPHER

CLAIMANT

4468 N 183RD AVE

GOODYEAR, AZ 85395-7827

WADDELL KAY

CLAIMANT

4468 N 183RD AVE

GOODYEAR, AZ 85395-7827

County / State

District

MARICOPA

COUNTY, AZ

PHOENIX DO

Mer Twp Rng Sec

Subdivision

14 0050N 0090W 026

NE SE

Act Date	Code	Action Text	Action Remarks	Receipt Number
10/29/2016	403	LOCATION DATE		
01/19/2017	395	RECORDATION NOTICE RECD	1	3745986
08/27/2017	782	MAINTENANCE FEE PAYMENT	2018;\$155	3961947
01/19/2017	484	LOCATION YEAR / MAINTENAN	2017;\$155	3750024
07/10/2017	396	TRF OF INTEREST FILED	DEPARTMENT OF LANDTR1	3885869
07/10/2017	396	TRF OF INTEREST FILED	DEPARTMENT OF LAND TR	3885869
06/01/2017	669	LAND STATUS CHECKED		
01/19/2017	501	ACCT ADV IN LEAD FILE	AMC441156-AMC441161;	

Line Nr

Remarks

RECEIVED
BLM AZ STATE OFFICE
2018 AUG -8 P 3:23
PHOENIX, ARIZONA

UNITED STATES
DEPARTMENT OF THE INTERIOR
Bureau of Land Management
Arizona State Office
One N. Central Avenue, Suite 800
Phoenix AZ 85004-4427

OFFICIAL BUSINESS
PENALTY FOR PRIVATE USE, \$300

PHOENIX
AN EQUAL OPPORTUNITY EMPLOYER
07 AUG 2010
PM 5:1



A7678062 1223227



FOREVER



A7678062 1223227




FOREVER

Bureau of Land Management
One North Central Avenue
Suite 800
Phoenix, AZ 85004-4427

RECEIVED
BLM AZ STATE OFFICE
2010 AUG - 8 P 3:22
PHOENIX, ARIZONA

Attn: Accounts
TINA

85004-442700





DEPARTMENT OF LAND TRANSFER INFORMATION

PROTECTING AMERICA'S RESOURCES

TEL 949.361.6618
FAX 949.366.9945

WWW.LANDTRANSFER.US.COM
942 CALLE AMANECER SUITE A
SAN CLEMENTE, CA 92673

June 15, 17

Bureau of Land Management
Arizona State Office
One Central Avenue
Suite 800
Phoenix, AZ 85004-4427

2017 JUN 19 P 3:21
RECORDING DEPARTMENT

RE: Eight (8) New Location Notices/Unpatented Mining Claims

To Whom It May Concern:

Enclosed, please find a check payable to Department of the Interior/BLM for payment in the amount of **\$1,696.00** for EIGHT new location notices for unpatented mining claims

Should you need any additional information, please do not hesitate to call on me.

Warmest Regards,

Recording Department
949.361.6618

AMC444988

NOTICE!!

These documents have been scanned!

Do not place un-scanned documents beneath this notice!

Do not remove this notice from this file!

GPO Jacket No. 560-102
Print Order 61540
Rise Business Services, LLC
Job=AZ15 4/29/2019



Box Number= AZ15007



Claim Begin-End: AMC444988-AMC444995

6 Location Notices-Amendments and Supporting Documents



AZ15007-19

AMC450400-AMC453366

MINING CLAIM STATUS REPORT

Data Entered: 6/26/17 Rmn

MTP Checked By: 6/26/17 Rmn

GEO Checked By: 6/26/17 Rmn

LEAD SERIAL NUMBER: AMC 444900 thru AMC 444995

NUMBER OF CLAIMS & TYPE:

8 LODE
PLACER
ASSOCIATION PLACER
MILL SITE
TUNNEL SITE

CHARGES:

Processing Fee @ \$20 = \$ 160
Location Fee @ \$37 = \$ 296
Maintenance Fee @ \$155 = \$ 1,240
Add'l Maint Fee for Assoc Placer = \$
SUBTOTAL \$
Other Fees \$
Other Fees \$
TOTAL \$ 1,696

TOTAL ACREAGE: _____ Per Claim
(Placer Only)

NUMBER OF LOCATORS: _____

DOCUMENTS RECEIVED VIA: Over-the-Counter [] Mail [] **TIMELY FILED:** Yes [] No []

LEGAL DESCRIPTION: T 4N R 9W SEC 2, 10
T 5N R 9W SEC 28, 30, 32, 34
T 6N R 6W SEC 21
T 7N R 3W SEC 13
T _____ R _____ SEC _____

BLM [] FOREST SERVICE [] _____ SUBJ TO PL 359: Yes [] No []
WILDERNESS AREA [] _____

SPLIT ESTATE: N/A [] SX [] PX [] OTHER [] _____
SRHA [] Was proper Notice filed if located on SHRA Land? Yes [] No []

RECONVEYED MINERALS ON BLM LAND REQUIRE OPENING ORDER FROM 1944 TO 1993:
Open to Entry On _____ N/A []

COMMENTS/STATUS: VOID [] PARTIALLY VOID [] PVT MINERALS [] WITHDRAWN LANDS []
OTHER [] _____

[] Claimant acknowledges that portions of the following claim(s) site(s) may be void or voidable.

Printed Name of Claimant _____ Signature of Claimant _____

*****FINAL ADJUDICATION*****

DATE 8/3/2017 INITIALS PR

AMC444988

RECORDING REQUESTED BY:

(Mail recording to;)

Department of Land
Transfer Information, Inc.
942 Calle Amanecer, Suite A
San Clemente, CA 92673

FOR RECORDER'S USE

LOCATION NOTICE FOR LODE MINING CLAIM

NOTICE IS HEREBY GIVEN that the **BLACK HAWK** lode mining claim has been located by Department of Land Transfer Information, Inc., a Wyoming Corporation whose current mailing address is 942 Calle Amanecer, Suite A, San Clemente, CA 92673.

The general course of this claim is East and West and it is situated in the Gila Salt River Meridian, Maricopa County, Arizona.

This claim is 1,500 feet in length and 600 feet in width. This claim runs from the location monument on which this location notice is posted approximately 1,200 feet in an Easterly direction to the East end line and approximately 300 feet in a Southerly direction to the South end line.

This claim is marked by four (4) monuments, one at each corner of the claim. Additionally, there are two (2) end-line markers on each side of the center of the claim. All markers are 4" x 4" wooden posts that are buried 1.5' in the ground and protrude 4.5' above the ground embossed with the name of the claim and its location in relation to the claim.

The location monument on which this notice is posted is situated within Section 10, Township 4N, Range 9W, Gila Salt River Meridian, Maricopa County Arizona and this claim encompasses portions of the following quarter section (s), Township (s) and Range (s); NW 1/4 and NE 1/4

The locality of this claim with reference to some natural object or permanent monument and additional information (if any) concerning its locality are as follows: SW corner of this claim is 0 Feet East and 60 Feet North of the SW corner of SE 1/4 of NW 1/4 of Section 10, T4N, R9W. Beginning at the SW corner of this claim thence North 600 feet to the NW corner of this claim, thence East 1500 feet to the NE corner of this claim, thence south 600 feet to the SE corner of this claim, thence West 1500 feet back to the place of beginning.

DATED AND POSTED on the ground this 28th day of March, 2017.

Locator of this lode mining claim is:

DEPARTMENT OF LAND TRANSFER INFORMATION, INC.

Steven L. Cyrus, President

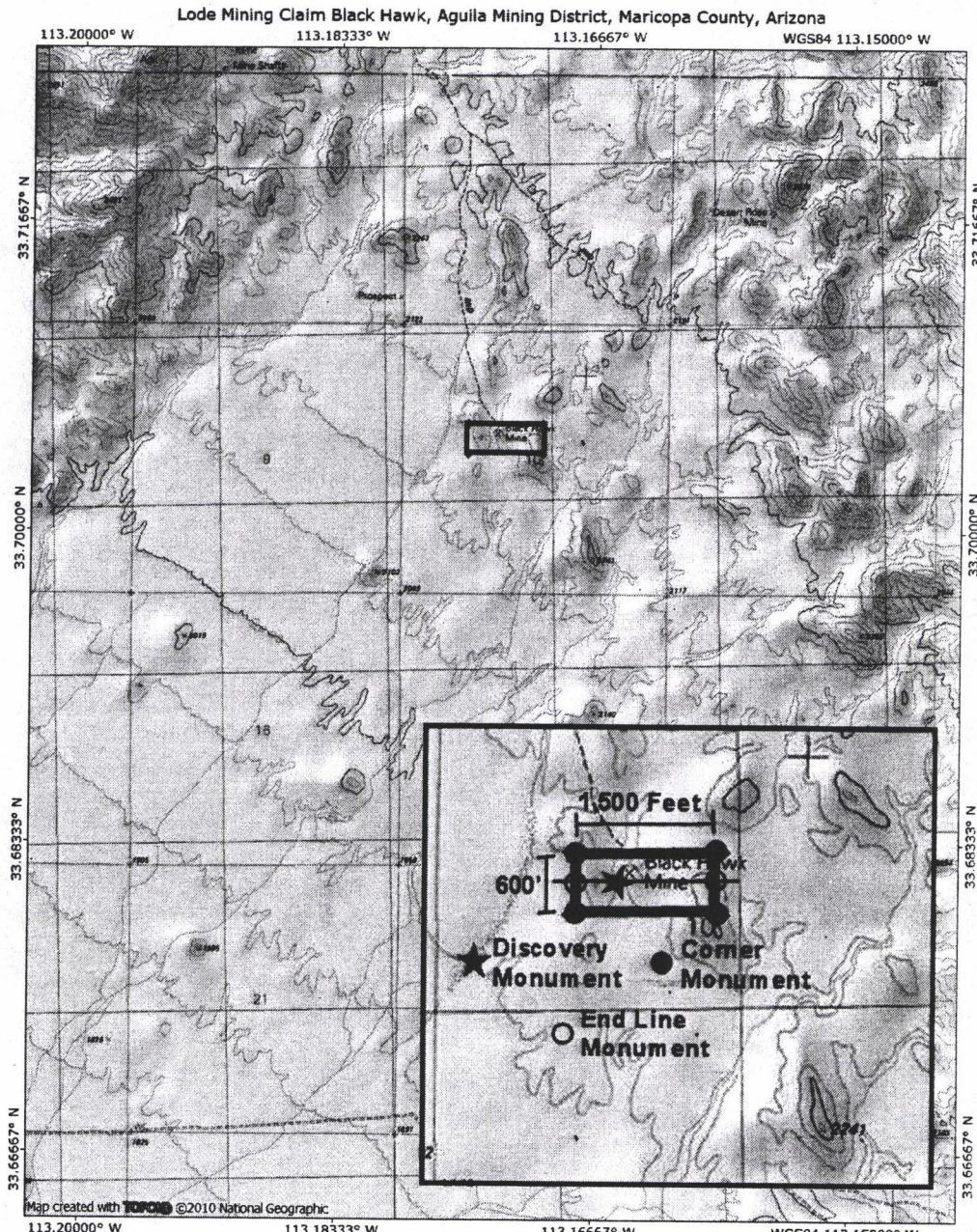
Authorized Officer for DEPARTMENT OF LAND TRANSFER INFORMATION, INC.

2017 JUN 19 P 3:21
MARICOPA COUNTY, ARIZONA

AMC444988

MINING CLAIM MAP

- 1) Name of Claim; **BLACK HAWK**
- 2) Type if Claim; **LODE**
- 3) Location Monument is located in Section 10, Township 4N, Range 9W, Gila Salt River Meridian, Maricopa County Arizona.
- 4) The types of corner and location monuments used are as follows: 4" X 4" Posts.



NATIONAL GEOGRAPHIC



PHOENIX, ARIZONA
 2017 JUN 19 P 3: 2
 06/18/13

RECEIVED
 CLM AT STATE DEPT

AMC444988

RECORDING REQUESTED BY:

(Mail recording to;)

Department of Land

Transfer Information, Inc.

942 Calle Amanecer, Suite A

San Clemente, CA 92673

FOR RECORDER'S USE

LOCATION NOTICE FOR LODE MINING CLAIM

NOTICE IS HEREBY GIVEN that the **DESERT ROSE** lode mining claim has been located by Department of Land Transfer Information, Inc., a Wyoming Corporation whose current mailing address, is 942 Calle Amanecer, Suite A, San Clemente, CA 92673.

The general course of this claim is East and West and it is situated in the Gila Salt River Meridian, Maricopa County, Arizona.

This claim is 1,500 feet in length and 600 feet in width. This claim runs from the location monument on which this location notice is posted approximately 1,200 feet in an Easterly direction to the East end line and approximately 300 feet in a Southerly direction to the South end line.

This claim is marked by four (4) monuments, one at each corner of the claim. Additionally, there are two (2) end-line markers on each side of the center of the claim. All markers are 4" x 4" wooden posts that are buried 1.5' in the ground and protrude 4.5' above the ground embossed with the name of the claim and its location in relation to the claim.


The location monument on which this notice is posted is situated within Section 2, Township 4N, Range 9W, Gila Salt River Meridian, Maricopa County Arizona and this claim encompasses portions of the following quarter section (s), Township (s) and Range (s); SW 1/4 and SE 1/4

The locality of this claim with reference to some natural object or permanent monument and additional information (if any) concerning its locality are as follows: NW corner of this claim is 0 Feet East and 290 Feet South of the NW corner of NE 1/4 of SW 1/4 of Section 2, T4N, R9W. Beginning at the NW corner of this claim thence 1500 feet East to the NE corner of this claim, thence South 600 feet to the SE corner of this claim, thence West 1500 feet to the SW corner of the claim, thence North 600 feet to the place of beginning.

DATED AND POSTED on the ground this 28th day of March, 2017.

Locator of this lode mining claim is:

DEPARTMENT OF LAND TRANSFER INFORMATION, INC.


Steven L. Cyrus, President

Authorized Officer for DEPARTMENT OF LAND TRANSFER INFORMATION, INC.

RECORDED

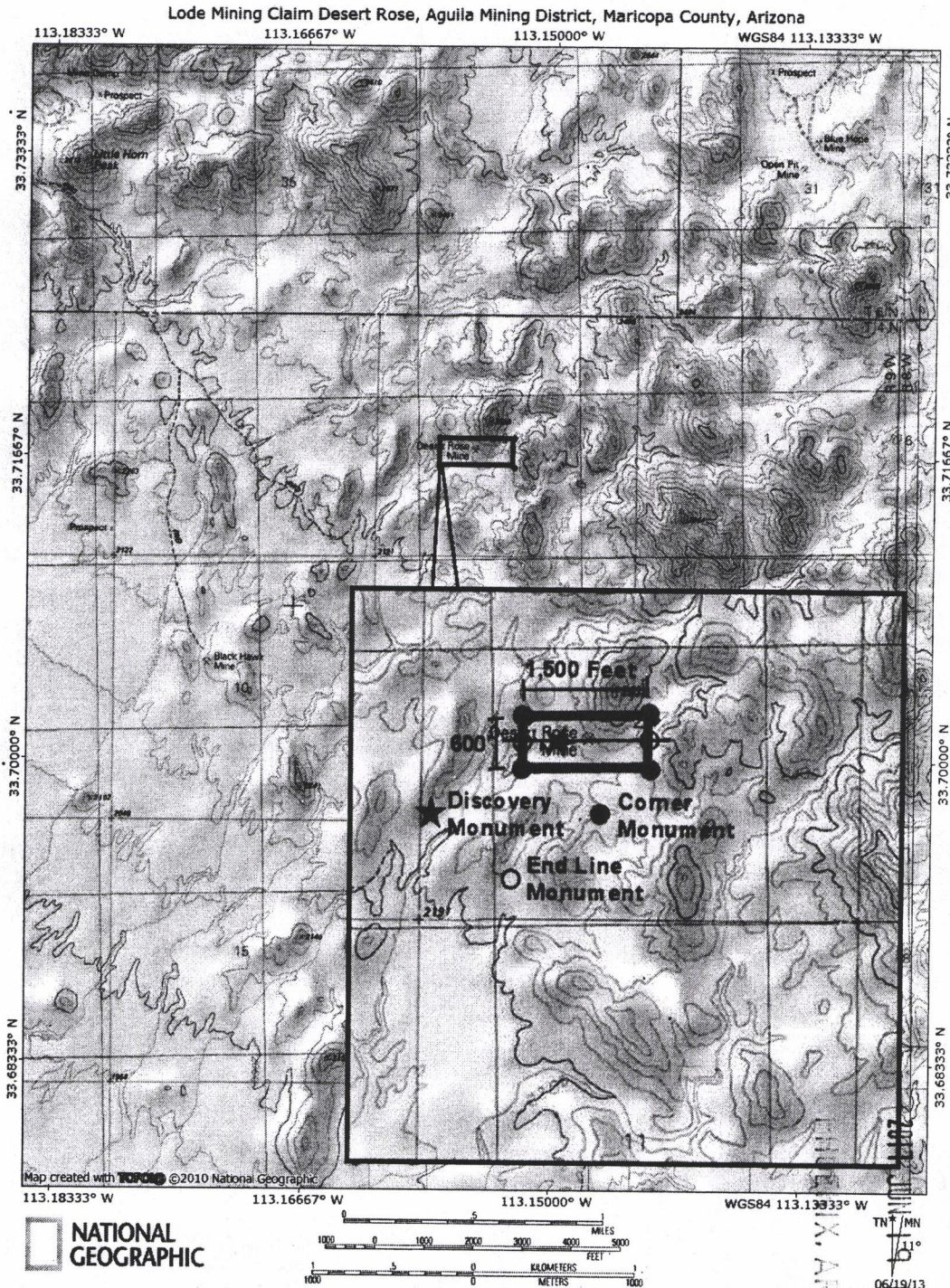
2017 JUN 19 P 3:22

111 2017 JUN 19 10:00 AM

AMC444989

MINING CLAIM MAP

- 1) Name of Claim; **DESERT ROSE**
- 2) Type if Claim; **LODE**
- 3) Location Monument is located in Section 2, Township 4N, Range 9W, Gila Salt River Meridian, Maricopa County, Arizona.
- 4) The types of corner and location monuments used are as follows: 4" X 4" Posts.



AMC444909

MARI COPA COUNTY, ARIZONA

RECORDING REQUESTED BY:
(Mail recording to;)
Department of Land
Transfer Information, Inc.
942 Calle Amanecer, Suite A
San Clemente, CA 92673

FOR RECORDER'S USE

LOCATION NOTICE FOR LODE MINING CLAIM

NOTICE IS HEREBY GIVEN that the **LUCKY MINE** lode mining claim has been located by Department of Land Transfer Information, Inc., a Wyoming Corporation whose current mailing address is 942 Calle Amanecer, Suite A, San Clemente, CA 92673.

The general course of this claim is East and West and it is situated in the Gila Salt River Meridian, Maricopa County, Arizona.

This claim is 1,500 feet in length and 600 feet in width. This claim runs from the location monument on which this location notice is posted approximately 1,200 feet in an Easterly direction to the East end line and approximately 300 feet in a Southerly direction to the South end line.

This claim is marked by four (4) monuments, one at each corner of the claim. Additionally, there are two (2) end-line markers on each side of the center of the claim. All markers are 4" x 4" wooden posts that are buried 1.5' in the ground and protrude 4.5' above the ground embossed with the name of the claim and its location in relation to the claim.


The location monument on which this notice is posted is situated within Section 34, Township 5N, Range 9W, Gila Salt River Meridian, Maricopa County Arizona and this claim encompasses portions of the following quarter section (s), Township (s) and Range (s); SW 1/4

The locality of this claim with reference to some natural object or permanent monument and additional information (if any) concerning its locality are as follows: SW corner of this claim is 310 Feet East and 315 Feet North of the SW corner of Section 34, T5N, R9W. Beginning at the SW corner of this claim thence North 600 feet to the NW corner of this claim thence East 1500 feet to the NE corner of this claim thence South 600 feet to the SE corner of this claim thence West 1500 feet to the place of beginning.

DATED AND POSTED on the ground this 28th day of March, 2017.

Locator of this lode mining claim is:

DEPARTMENT OF LAND TRANSFER INFORMATION, INC.



Steven L. Cyros, President

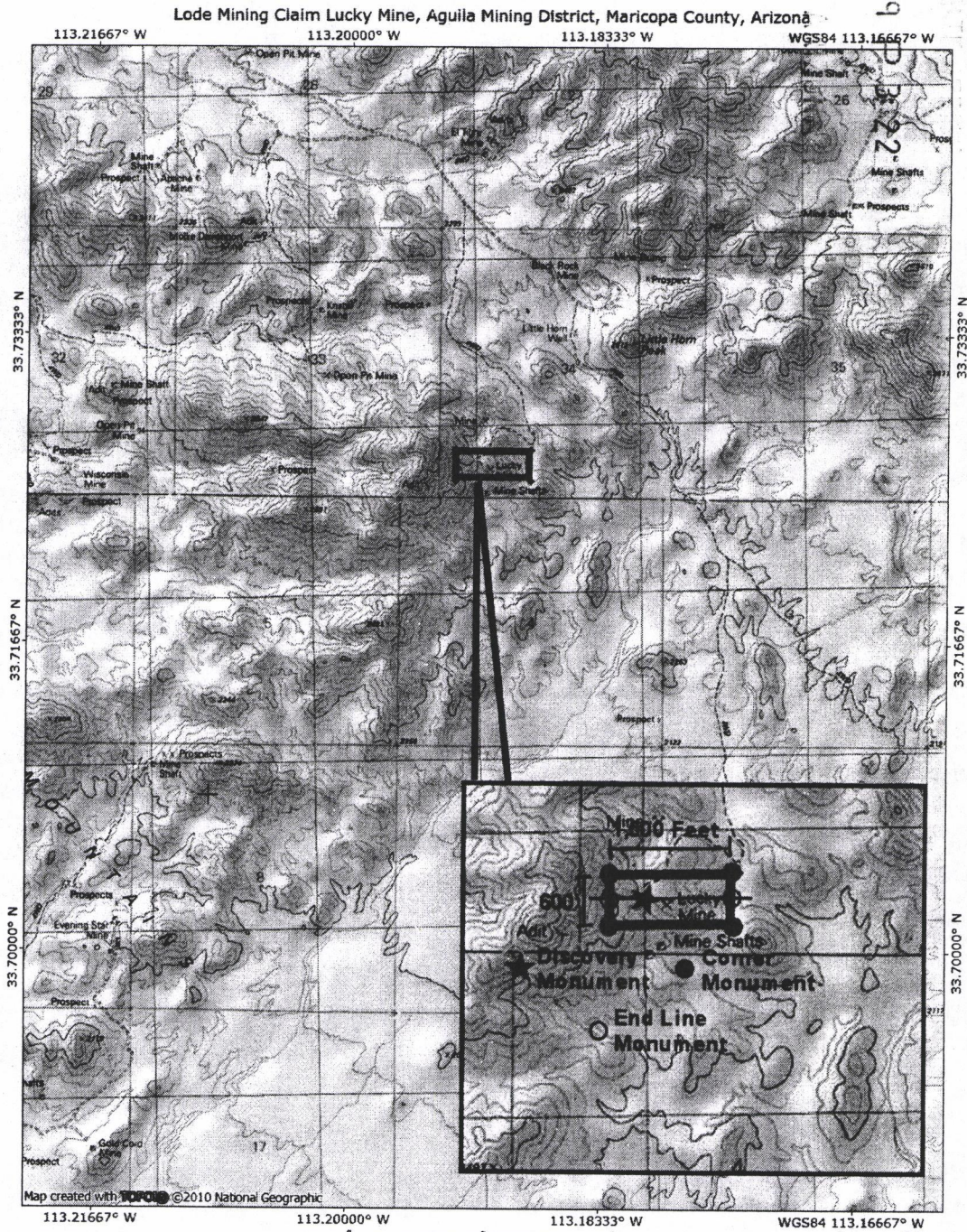
Authorized Officer for DEPARTMENT OF LAND TRANSFER INFORMATION, INC.

RECORDED
2017 JUN 19 P 3:22
MARICOPA COUNTY, ARIZONA

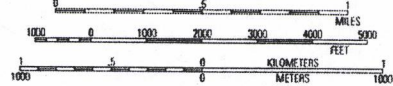
AMC444990

MINING CLAIM MAP

- 1) Name of Claim; **LUCKY MINE**
- 2) Type if Claim; **LODE**
- 3) Location Monument is located in Section 34, Township 5N, Range 9W, Gila Salt River Meridian, Maricopa County, Arizona.
- 4) The types of corner and location monuments used are as follows: 4" X 4" Wooden Posts.



NATIONAL GEOGRAPHIC



RECEIVED
 JUN 19 2011
 10:22 AM

AMC444990

06/18/13

RECORDING REQUESTED BY:

(Mail recording to;)

Department of Land

Transfer Information, Inc.

942 Calle Amanecer, Suite A

San Clemente, CA 92673

FOR RECORDER'S USE

LOCATION NOTICE FOR LODE MINING CLAIM

NOTICE IS HEREBY GIVEN that the **MIDNIGHT GOLD** lode mining claim has been located by Department of Land Transfer Information, Inc., a Wyoming Corporation whose current mailing address is 942 Calle Amanecer, Suite A, San Clemente, CA 92673.

The general course of this claim is North and South and it is situated in the Gila Salt River Meridian, Maricopa County, Arizona.

This claim is 1500 feet in length and 600 feet in width. This claim runs from the location monument on which this location notice is posted approximately 1,200 feet in a Northerly direction to the North end line and approximately 300 feet in a Southerly direction to the South end line.

This claim is marked by four (4) monuments, one at each corner of the claim. Additionally, there are two (2) end-line markers on each side of the center of the claim. All markers are 4" x 4" wooden posts that are buried 1.5' in the ground and protrude 4.5' above the ground embossed with the name of the claim and its location in relation to the claim.

The location monument on which this notice is posted is situated within Section 28, Township 5N, Range 9W, Gila Salt River Meridian, Maricopa County Arizona and this claim encompasses portions of the following quarter section (s), Township (s) and Range (s); NW ¼, SW 1/4

The locality of this claim with reference to some natural object or permanent monument and additional information (if any) concerning its locality are as follows: NW corner of this claim is 0 Feet South and 300 Feet West of the NW corner of the SE 1/4 of NW 1/4 of Section 28, T5N, R9W. Beginning at the NW corner of this claim thence East 600 feet to the NE corner of this claim, thence South 1500 feet to the SE corner of this claim, thence West 600 feet to the SW corner of this claim, thence North 1500 feet back to the place of beginning.

DATED AND POSTED on the ground this 27th day of March, 2017.

Locator of this lode mining claim is:

DEPARTMENT OF LAND TRANSFER INFORMATION, INC.

Steven L. Cyros, President

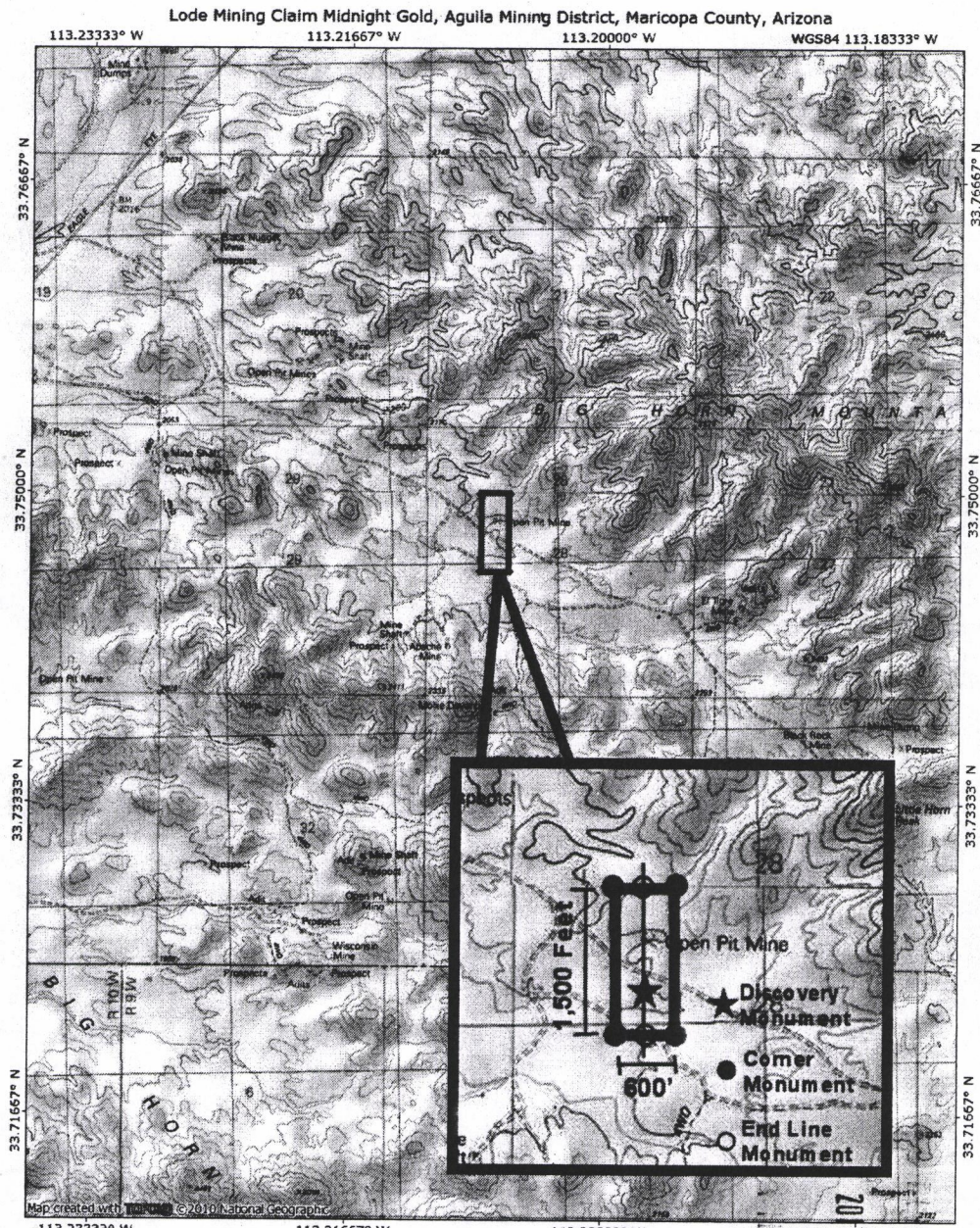
Authorized Officer for DEPARTMENT OF LAND TRANSFER INFORMATION, INC.

RECORDED
2017 JUN 19 P 3:22
MARICOPA COUNTY, ARIZONA

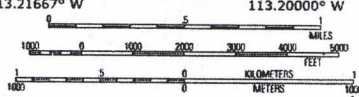
AMC444991

MINING CLAIM MAP

- 1) Name of Claim; **MIDNIGHT GOLD**
- 2) Type if Claim; **LODE**
- 3) Location Monument is located in Section 28, Township 5N, Range 9W, Gila Salt River Meridian, Maricopa County, Nevada.
- 4) The types of corner and location monuments used are as follows: 4" X 4" Wooden Posts.



NATIONAL GEOGRAPHIC



JUN 19 P 3:22
 RECEIVED
 06/13/13
 TWIN
 11°
 MARICOPA COUNTY, ARIZONA

AMC44991

RECORDING REQUESTED BY:

(Mail recording to;)

Department of Land

Transfer Information, Inc.

942 Calle Amanecer, Suite A

San Clemente, CA 92673

FOR RECORDER'S USE

LOCATION NOTICE FOR LODE MINING CLAIM

NOTICE IS HEREBY GIVEN that the **CARUSO MINE** lode mining claim has been located by Department of Land Transfer Information, Inc., a Wyoming Corporation whose current mailing address is 942 Calle Amanecer, Suite A, San Clemente, CA 92673.

The general course of this claim is East and West and it is situated in the Gila Salt River Meridian, Maricopa County, Arizona.

This claim is 1,500 feet in length and 600 feet in width. This claim runs from the location monument on which this location notice is posted approximately 1,200 feet in an Easterly direction to the East end line and approximately 300 feet in a Southerly direction to the South end line.

This claim is marked by four (4) monuments, one at each corner of the claim. Additionally, there are two (2) end-line markers on each side of the center of the claim. All markers are 4" x 4" wooden posts that are buried 1.5' in the ground and protrude 4.5' above the ground embossed with the name of the claim and its location in relation to the claim.


The location monument on which this notice is posted is situated within Section 21, Township 6N, Range 6W, Gila Salt River Meridian, Maricopa County Arizona and this claim encompasses portions of the following quarter section (s), Township (s) and Range (s); NW 1/4 and NE 1/4

The locality of this claim with reference to some natural object or permanent monument and additional information (if any) concerning its locality are as follows: NW corner of this claim is 0 Feet South and 320 Feet East of the NW corner of the NE 1/4 of NW 1/4 of Section 21, T6N, R6W. Beginning at the NW corner of this claim thence East 1500 feet to the NE corner of this claim, thence South 600 feet to the SE corner of this claim, thence West 1500 feet to the SW corner of this claim, thence North 600 feet back to the place of beginning.

DATED AND POSTED on the ground this 28th day of March, 2017.

Locator of this lode mining claim is:

DEPARTMENT OF LAND TRANSFER INFORMATION, INC.


Steven L. Cyros, President

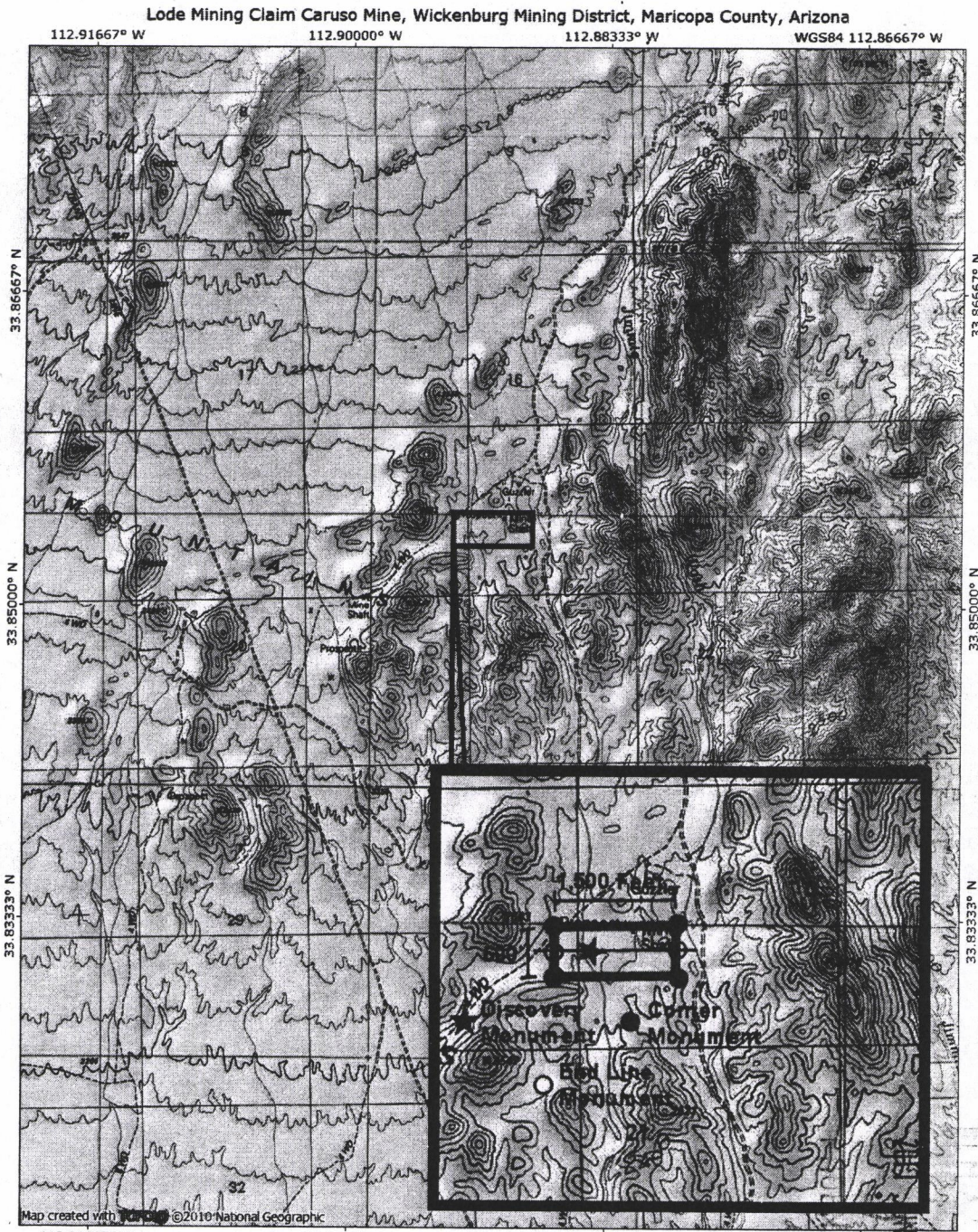
Authorized Officer for DEPARTMENT OF LAND TRANSFER INFORMATION, INC.

RECEIVED
JUN 19 P 3:22
DEPT. OF LAND TRANSFER INFORMATION, ARIZONA

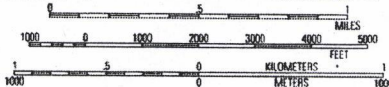
AMC444992

MINING CLAIM MAP

- 1) Name of Claim; **CARUSO MINE**
- 2) Type of Claim; **LODE**
- 3) Location Monument is located in Section 21, Township 6N, Range 6W, Gila Salt River Meridian, Maricopa County, Arizona.
- 4) The types of corner and location monuments used are as follows: 4" X 4" Wooden Posts.



NATIONAL GEOGRAPHIC



RECEIVED
MAR 19 11 3:22
MARICOPA COUNTY, ARIZONA

AMC444992

LOCATION NOTICE FOR LODE MINING CLAIM

Amendment BLM Serial # 444 993

* NAME CHANGE

NOTICE IS HEREBY GIVEN that the Krystal River Mine

(Formerly Campo Mine) lode mining claim has been located

by Kay / Christopher Waddell whose current mailing

address is 4469 N 183rd Ave

Gadsden, AZ 85395

BLM
Date
Stamp

PHOENIX, ARIZONA

2018 AUG - 8 P 3: 23

RECEIVED
BLM AZ STATE OFFICE

The general course of this claim is East and West and it is situated in Gila River Salt Meridian

Maricopa County, Arizona. This claim is 1,500 feet in length and 600 feet in width.

20 Total Claim Acreage. This claim runs from the location monument on which this location notice

is posted on the centerline of the claim approximately 1200 feet in a E direction to the E

end line and 300 feet in a S direction to the S end line. This claim is marked by six

monuments, one at each corner and one at the center of each end line of the claim.

The location monument on which this notice is posted is situated within Section 13, Township 7N

3W, Range 3W, Gila Salt River Base and Meridian, Arizona and this claim encompasses portions

of the following quarter section(s), section(s), Township(s) and Range(s) SW 1/4

Gila Salt River Base and Meridian, Arizona.

The locality of this claim with reference to some natural object or permanent monument and additional information

(if any) concerning its locality are as follows: SE corner of this claim thence W 1500ft to the

SW corner of SE 1/4 of SW 1/4 of Section 13, T7N, R3W, SE corner

thence W 1500ft to SW corner thence N 600ft to NW corner, thence E

1500ft to NE corner, thence S 600ft to place of beginning The above information is shown on the attached map.

DATED AND POSTED on the ground this 31 day of July, 2018.

LOCATOR(s) AGENT

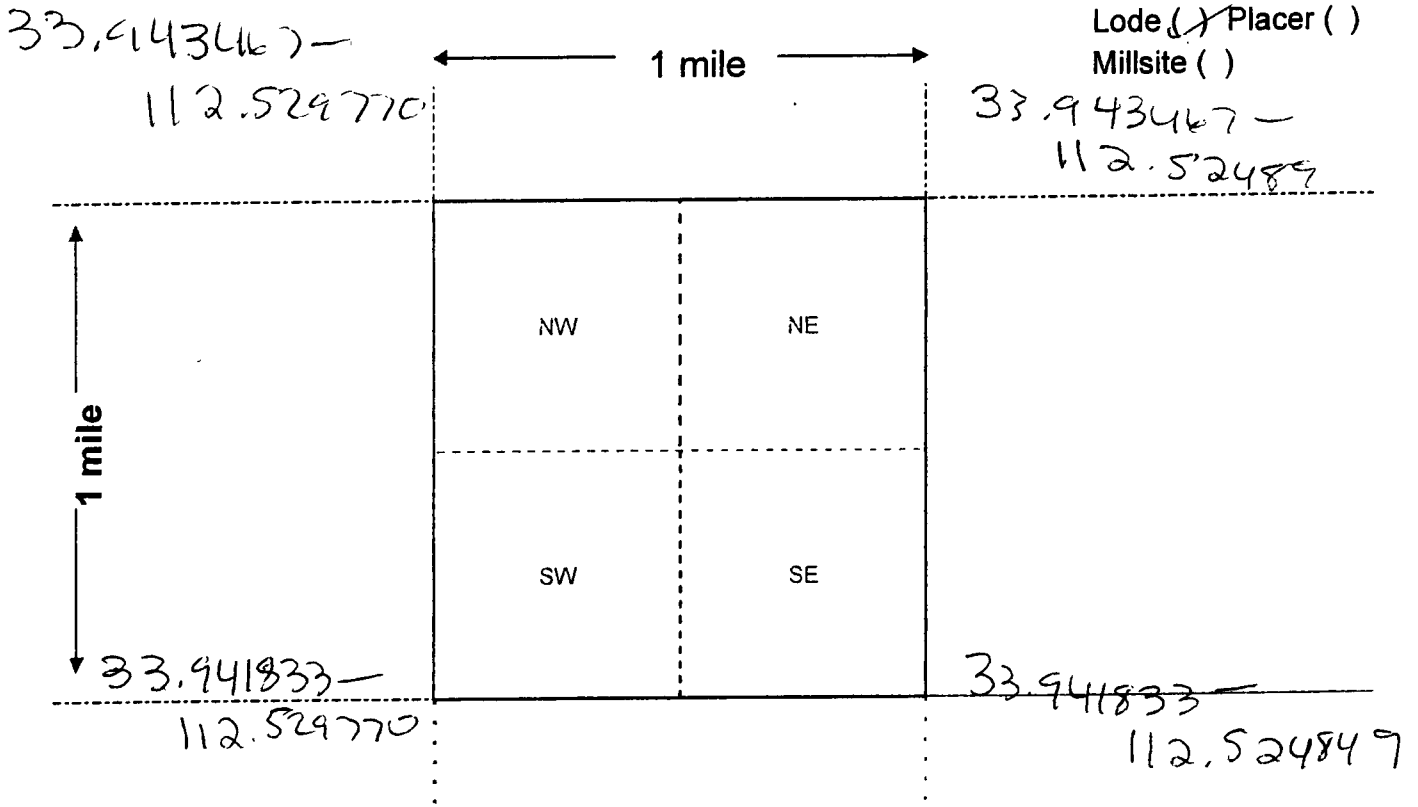
Print Name(s) Kay Waddell / Christopher Waddell

Signature(s) [Handwritten signatures]

Form MCF100
Revised July 2014

Form 444993

MINING CLAIM MAP



Scale: 1" = 2000 feet



1. The above map depicts the Krystal River Mine mining claim, which is located in Section (s) 13, Township 7N, Range 3W, Gila and Salt River Base and Meridian, Maricopa County, Arizona. Total claim acreage is 20 acres
2. The type of corner and location monuments used are as follows: 4" x 4" wooden posts buried 1.5' in ground embossed with name/location of claim
3. The bearings and distances in degrees and feet between claim corners and to a public land survey monument are as depicted on the map.
4. If the claim is a placer or millsite claim with exterior limits conforming to legal subdivisions of the public survey, provide a legal description of the claim _____

Form MCF100a
Revised July 2014

RECORDING REQUESTED BY:

(Mail recording to;)

Department of Land

Transfer Information, Inc.

942 Calle Amanecer, Suite A

San Clemente, CA 92673

FOR RECORDER'S USE

LOCATION NOTICE FOR LODE MINING CLAIM

NOTICE IS HEREBY GIVEN that the **CAMPO MINE** lode mining claim has been located by Department of Land Transfer Information, Inc., a Wyoming Corporation whose current mailing address is 942 Calle Amanecer, Suite A, San Clemente, CA 92673.

The general course of this claim is East and West and it is situated in the Gila Salt River Meridian, Maricopa County, Arizona.

This claim is 1,500 feet in length and 600 feet in width. This claim runs from the location monument on which this location notice is posted approximately 1,200 feet in an Easterly direction to the East end line and approximately 300 feet in a Southerly direction to the South end line.

This claim is marked by four (4) monuments, one at each corner of the claim. Additionally, there are two (2) end-line markers on each side of the center of the claim. All markers are 4" x 4" wooden posts that are buried 1.5' in the ground and protrude 4.5' above the ground embossed with the name of the claim and its location in relation to the claim.

The location monument on which this notice is posted is situated within Section 13, Township 7N, Range 3W, Gila Salt River Meridian, Maricopa County Arizona and this claim encompasses portions of the following quarter section (s), Township (s) and Range (s); SW 1/4

The locality of this claim with reference to some natural object or permanent monument and additional information (if any) concerning its locality are as follows: SE corner of this claim is the SE corner of SE 1/4 of SW 1/4 of Section 13, T7N, R3W. Beginning at the SE corner of this claim thence West 1500 feet to the SW corner of this claim, thence North 600 feet to the NW corner of this claim, thence East 1500 feet to the NE corner of this claim, thence South 600 feet to the place of beginning.

DATED AND POSTED on the ground this 27th day of March, 2017.

Locator of this lode mining claim is:

DEPARTMENT OF LAND TRANSFER INFORMATION, INC.



Steven L. Cyrus, President

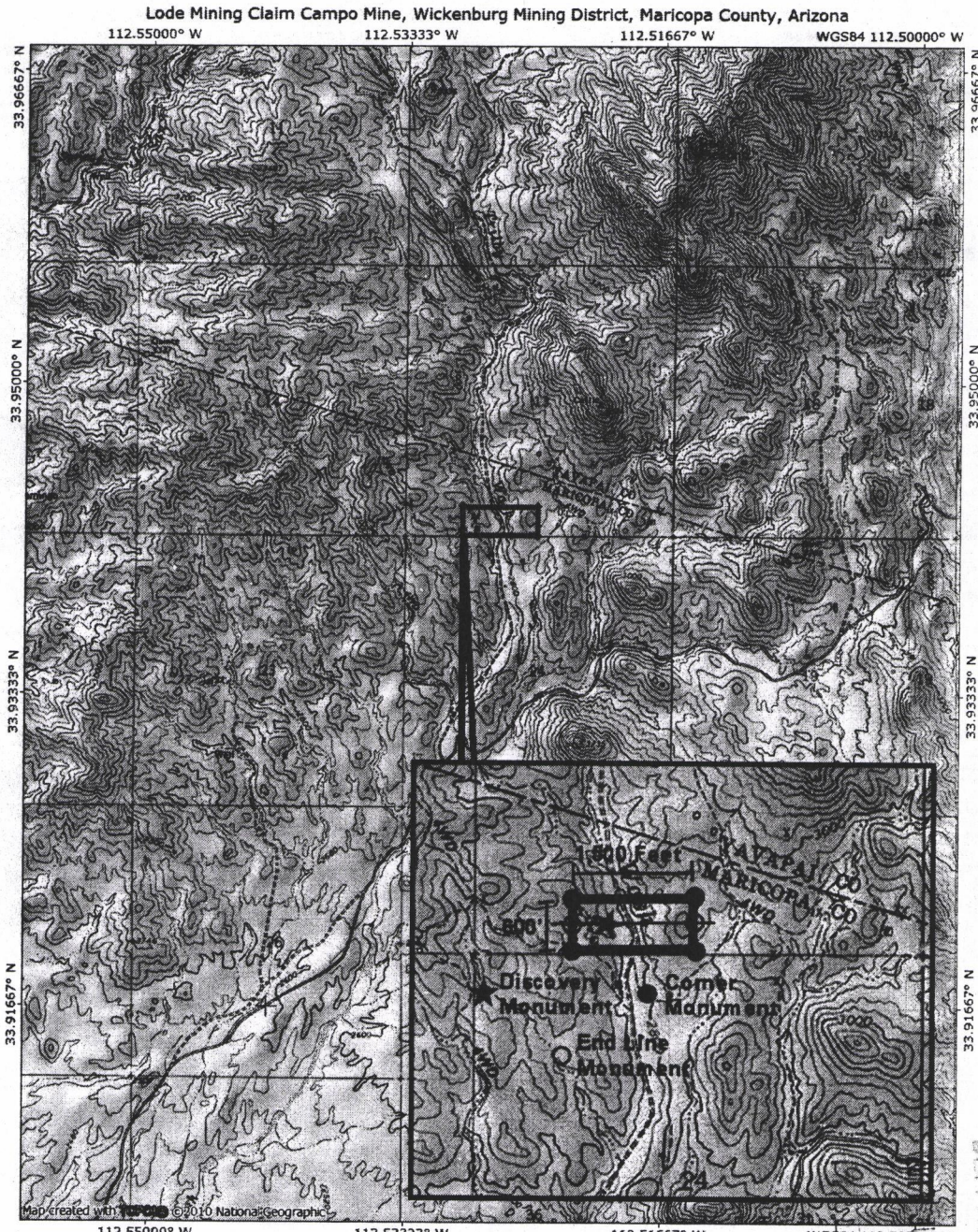
Authorized Officer for DEPARTMENT OF LAND TRANSFER INFORMATION, INC.

RECEIVED
2017 JUN 19 P 3:22
COUNTY CLERK
MARICOPA COUNTY, ARIZONA

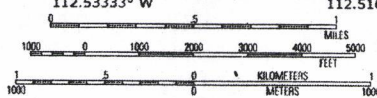
AMC 444993

MINING CLAIM MAP

- 1) Name of Claim; **CAMPO MINE**
- 2) Type if Claim; **LODE**
- 3) Location Monument is located in Section 13, Township 7N, Range 3W, Gila Salt River Meridian, Maricopa County Arizona.
- 4) The types of corner and location monuments used are as follows: 4" X 4" Posts.



NATIONAL GEOGRAPHIC



TMN
 11°
 08/01/13
 P 3: 22
 MARICOPA COUNTY, ARIZONA

RECEIVED
 BLM AT STATE OFFICE

AMC44993

RECORDING REQUESTED BY:

(Mail recording to;)

Department of Land
Transfer Information, Inc.
942 Calle Amanecer, Suite A
San Clemente, CA 92673

FOR RECORDER'S USE

LOCATION NOTICE FOR LODE MINING CLAIM

NOTICE IS HEREBY GIVEN that the **DUNDY** lode mining claim has been located by Department of Land Transfer Information, Inc., a Wyoming Corporation whose current mailing address is 942 Calle Amanecer, Suite A, San Clemente, CA 92673.

The general course of this claim is North and South and it is situated in the Gila-Salt River Meridian, Maricopa County, Arizona.

This claim is 1500 feet in length and 600 feet in width. This claim runs from the location monument on which this location notice is posted approximately 1,200 feet in a Northerly direction to the North end line and approximately 300 feet in a Southerly direction to the South end line. The claim excludes any and all patented mining claims and Federal Highways located within said boundaries.

This claim is marked by four (4) monuments, one at each corner of the claim. Additionally, there are two (2) end-line markers on each side of the center of the claim. All markers are 4" x 4" posts that are buried 1.5' in the ground and protrude 4.5' above the ground embossed with the name of the claim and its location in relation to the claim.

The location monument on which this notice is posted is situated within Section 32, Township 5N, Range 9W, Gila-Salt River Meridian, Maricopa County Arizona and this claim encompasses portions of the following quarter section (s), Township (s) and Range (s); SE 1/4

The locality of this claim with reference to some natural object or permanent monument and additional information (if any) concerning its locality are as follows: SW corner of this claim is 0 Feet North and 320 Feet East of SW corner of SW 1/4 of SE 1/4 of Section 32, T5N, R9W. Beginning at the SW corner of this claim thence 1500 North to the NW corner of this claim, thence East 600 feet to the NE corner of this claim, thence South 1500 feet to the SE corner of this claim thence West 600 feet to the place of beginning.

DATED AND POSTED on the ground this 28th day of March, 2017.

Locator of this lode mining claim is:

DEPARTMENT OF LAND TRANSFER INFORMATION, INC.



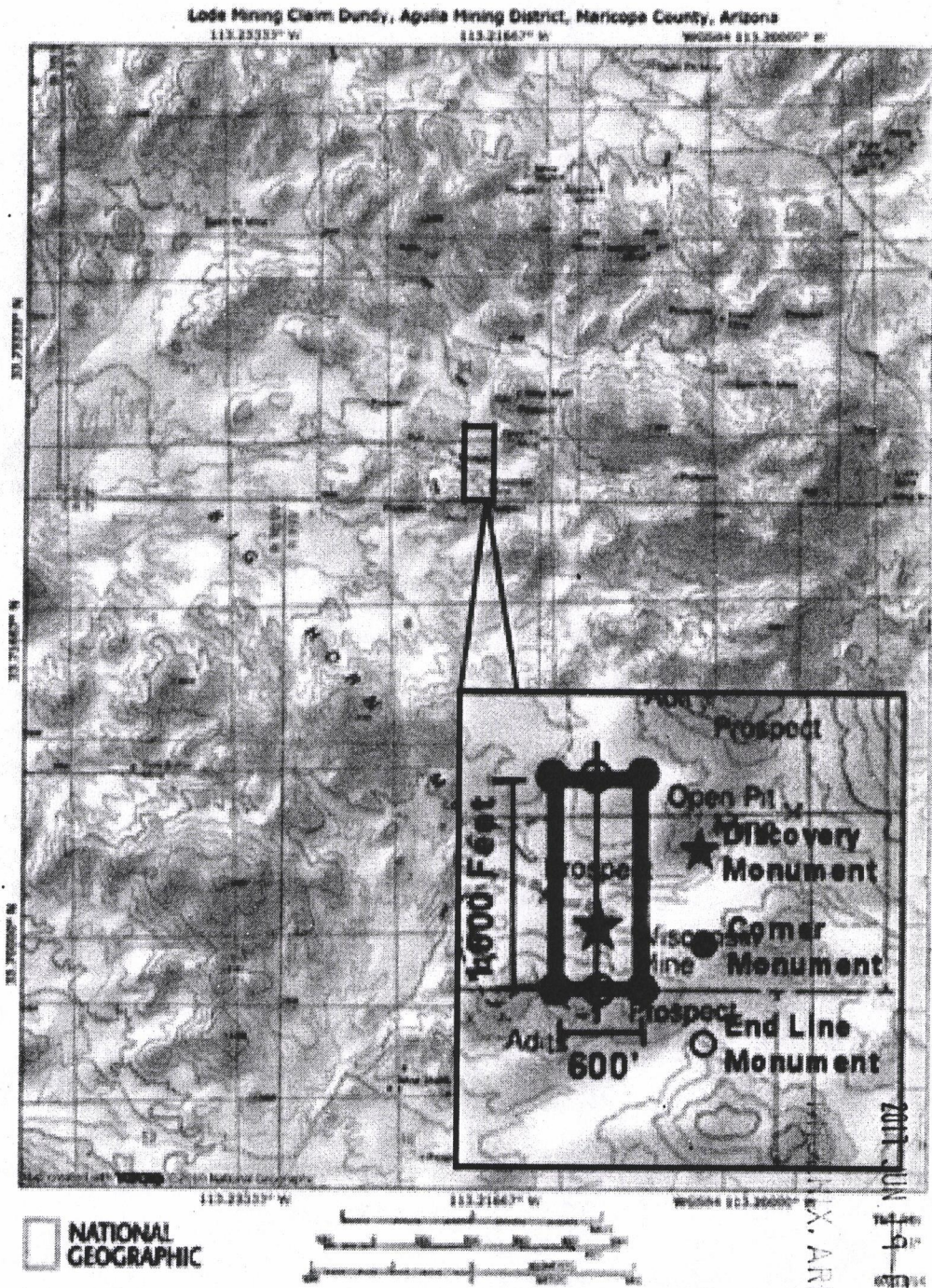
Steven L. Cyros, President
Authorized Officer for DEPARTMENT OF LAND TRANSFER INFORMATION, INC.

AMC 444994

RECEIVED
2017 JUN 19 P 3:23
TUCUMAN, ARIZONA

MINING CLAIM MAP

- 1) Name of Claim; **DUNDY**
- 2) Type if Claim; **LODE**
- 3) Location Monument is located in Section 32, Township 5N, Range 9W, Gila-Salt River Meridian, Maricopa County Arizona.
- 4) The types of corner and location monuments used are as follows: 4" X 4" Posts.



AMC444994

RECEIVED
 BLM AZ STATE OFFICE
 2011 JUN 19 3:23
 PHOENIX, ARIZONA

RECORDING REQUESTED BY:
(Mail recording to;)
Department of Land
Transfer Information, Inc.
942 Calle Amanecer, Suite A
San Clemente, CA 92673

FOR RECORDER'S USE

LOCATION NOTICE FOR LODE MINING CLAIM

NOTICE IS HEREBY GIVEN that the **BLACK QUEEN** lode mining claim has been located by Department of Land Transfer Information, Inc., a Wyoming Corporation whose current mailing address, is 942 Calle Amanecer, Suite A, San Clemente, CA 92673.

The general course of this claim is East and West and it is situated in the Gila Salt River Meridian, Maricopa County, Arizona.

This claim is 1,500 feet in length and 600 feet in width. This claim runs from the location monument on which this location notice is posted approximately 1,200 feet in an Easterly direction to the East end line and approximately 300 feet in a Southerly direction to the South end line.

This claim is marked by four (4) monuments, one at each corner of the claim. Additionally, there are two (2) end-line markers on each side of the center of the claim. All markers are 4" x 4" wooden posts that are buried 1.5' in the ground and protrude 4.5' above the ground embossed with the name of the claim and its location in relation to the claim.


The location monument on which this notice is posted is situated within Section 30, Township 5N, Range 9W, Gila-Salt River Meridian, Maricopa County Arizona and this claim encompasses portions of the following quarter section (s), Township (s) and Range (s); SE 1/4

The locality of this claim with reference to some natural object or permanent monument and additional information (if any) concerning its locality are as follows: SE corner of this claim is SE corner of Section 30, T5N, R9W. Beginning at the SE corner of this claim thence West 1500 feet to the SW corner of this claim, thence North 600 feet to the NW corner of this claim, thence East 1500 feet to the NE corner of this claim, thence South 600 feet back to the place of beginning.

DATED AND POSTED on the ground this 28th day of March, 2017.

Locator of this lode mining claim is:

DEPARTMENT OF LAND TRANSFER INFORMATION, INC.



Steven L. Cyros, President
Authorized Officer for DEPARTMENT OF LAND TRANSFER INFORMATION, INC.

RECEIVED
MARICOPA COUNTY, ARIZONA

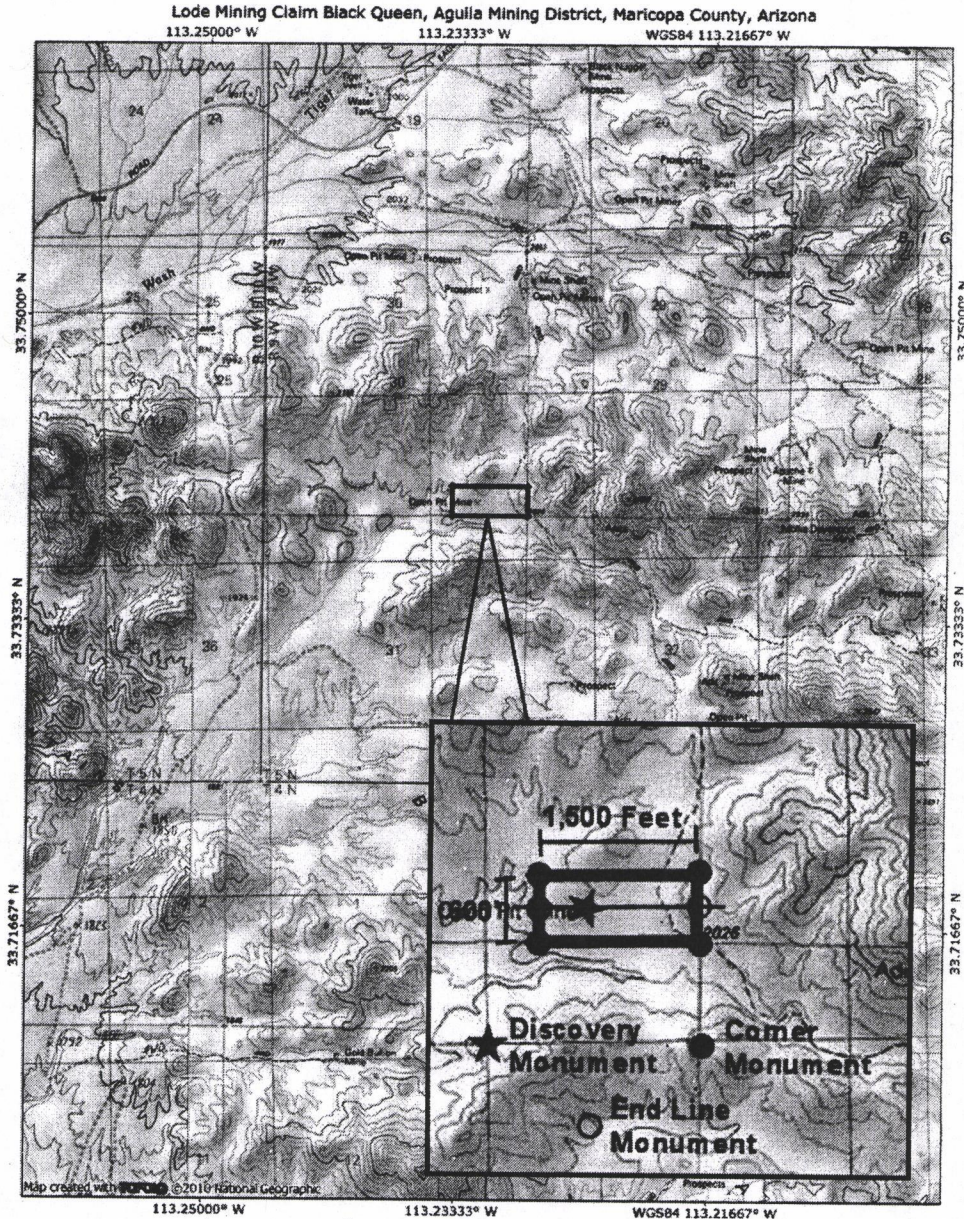
2017 JUN 19 P 3:23

RECEIVED
MARICOPA COUNTY, ARIZONA

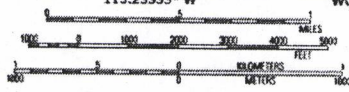
AMC 444995

MINING CLAIM MAP

- 1) Name of Claim; **BLACK QUEEN**
- 2) Type if Claim; **LODE**
- 3) Location Monument is located in Section 30, Township 5N, Range 9W, Gila-Salt River Meridian, Maricopa County Arizona
- 4) The types of corner and location monuments used are as follows: 4" X 4" Posts.



NATIONAL GEOGRAPHIC



RECEIVED
 2011 JUN 19 P 3:23
 PHOENIX, ARIZONA

AMC444995

Input Parameters for Geographic Report with Land

System Id = CR

Admin State = AZ

Geo State =

Casetype Begins With

Case Disp Txt = AUTHORIZED, CANCELLED, EXPIRED, PENDING, REJECTED, RELINQUISHED, WITHDRAWN

Mer Twp Rng =

Section =

Mtrs = 14 0040N 0090W 002, 14 0040N 0090W 010, 14 0040N 0090W 999, 14 0050N 0090W 028, 14 0050N 0090W 030, 14 0050N 0090W 032, 14 0050N 0090W 034, 14 0050N 0090W 999, 14 0060N 0060W 021, 14 0060N 0060W 999, 14 0070N 0030W 013, 14 0070N 0030W 999

Commodity =

Commodity Txt =

Pending Org =

Pend Org Decode =

Total Rows Returned: 6

RUN TIME: 12:21 PM

UNITED STATES DEPARTMENT OF INTERIOR
BUREAU OF LAND MANAGEMENT
GEOGRAPHIC REPORT WITH LAND
Sorted by Serial Number

RUN DATE: 06/26/2017
Page 1 of 1

Adm State: AZ

Serial Number: AZA 025481
Total Case Acres: 31,654.000

<u>Casetype</u>	<u>Case Disp</u>	14	0040N	0090W	<u>Sect</u>	<u>Sur Typ</u>	<u>Sur Num</u>	<u>Suff</u>	<u>Subdivision</u>	<u>Act Pend</u>
231106	AUTHORIZED				002	ALIQ FF FF		01 02	SENE,SESE; PART LOTS 1,2; PART SWNE,N2SE,SWSE;	

Serial Number: AZA 031779
Total Case Acres: 1.000

<u>Casetype</u>	<u>Case Disp</u>	14	0060N	0060W	<u>Sect</u>	<u>Sur Typ</u>	<u>Sur Num</u>	<u>Suff</u>	<u>Subdivision</u>	<u>Act Pend</u>
293200	EXPIRED				021	ALIQ			ALL;	

Serial Number: AZA 031961
Total Case Acres: 1.000

<u>Casetype</u>	<u>Case Disp</u>	14	0070N	0030W	<u>Sect</u>	<u>Sur Typ</u>	<u>Sur Num</u>	<u>Suff</u>	<u>Subdivision</u>	<u>Act Pend</u>
293200	EXPIRED				013	FF			PORTION OF;	

Serial Number: AZA 035150
Total Case Acres: 1.000

<u>Casetype</u>	<u>Case Disp</u>	14	0060N	0060W	<u>Sect</u>	<u>Sur Typ</u>	<u>Sur Num</u>	<u>Suff</u>	<u>Subdivision</u>	<u>Act Pend</u>
293200	PENDING				021	FF			PORTION OF;	

TOWNSHIP 04 NORTH RANGE 09 WEST OF THE GILA & SALT RIVER MERIDIAN, ARIZONA

SECS	SUBDIVISION																Acres	Kind of Entry or Purpose	Serial Number or Order Number	Action Date	Remarks		
	NE 1/4				NW 1/4				SW 1/4				SE 1/4									Lots	Other Description
	NE	NW	SW	SE	NE	NW	SW	SE	NE	NW	SW	SE	NE	NW	SW	SE							
For orders affecting disposal or use of unidentified lands withdrawn for classification, minerals, water, and/or other public purposes, and Indian treaties, refer to Index to Miscellaneous Documents																							
																	ALL SECS 2, 16, 32, 36;	STATE GRANT	ACT OF CONGRESS	6/20/1910	TITLE TO STATE TO FIX ON APPROVAL OF SURVEY; SUBJECT TO PRIOR RIGHTS;		
																	ALL SECS 2, 16, 32, 36;	STATE GRANT	ACT OF CONGRESS	1/25/1927	EXTENDS ACT OF 6/20/1910 TO MINERAL LANDS; SUBJECT TO PRIOR RIGHTS;		
16																	ALL;	640.00					
32																	ALL;	640.00					
36																	ALL;	640.00	WAIVER / SX	PHX-075582	5/18/1940	ALL; OTHER TPS; 4N 10W, 4N 13W;	
2																	ALL;	640.00	WAIVER / SX	PHX-077478	10/10/1941	9N 15W;	
																	DEFICIENCY;	30.00	IL BASE	252	2/18/1959	6S 8E;	
	ENTIRE TOWNSHIP																PUBLIC LANDS;	O PROPOSED CL FOR MULTIPLE USE MANAGEMENT	A-1100	7/21/1967	SEGREGATES THE PUBLIC LANDS FROM APPROPRIATION UNDER AGRICULTURAL LAND LAWS, PS, SX; 1N 4W; PUB IN FR 7/27/1967; O CL 10/17/1967; PUB IN FR 10/23/1967; CL TERM 10/7/1981;		
33																	ALL;						
34																	ALL;						
35																	ALL;						
36																	ALL;	2560.00	LEASE / OG	A-13074	9/16/1980	EFF 10/1/1980; REL 2/5/1981; OG SIM MAY 1981;	
9																	ALL;						
10																	ALL;						
11																	ALL;						
12																	ALL;	2560.00	LEASE / OG	A-13075	9/16/1980	EFF 10/1/1980; REL 2/5/1981; OG SIM MAY 1981;	
17																	ALL;						
18	X	X	X	X	X			X	X			X	X	X	X	X	1-4						
19	X	X	X	X	X			X	X			X	X	X	X	X	1-4						
20																	ALL;	2542.28	LEASE / OG	A-13076	9/16/1980	EFF 10/1/1980; REL 2/5/1981; OG SIM MAY 1981;	
13																	ALL;						
14																	ALL;						
15																	ALL;						
16																	ALL;	2560.00	LEASE / OG	A-13077	9/16/1980	EFF 10/1/1980; REL 2/5/1981; OG SIM MAY 1981;	
5		X	X			X	X	X	X	X	X	X	X	X	X	X	1-4						
6		X	X			X	X			X	X	X	X	X	X	1-7							
7	X	X	X	X	X			X	X			X	X	X	X	1-4							
8																	ALL;	2436.38	LEASE / OG	A-13078	9/16/1980	EFF 10/1/1980; REL 2/5/1981; OG SIM MAY 1981;	
1		X	X			X	X	X	X	X	X	X	X	X	X	1-4							
2		X	X			X	X	X	X	X	X	X	X	X	X	1-4							

TOWNSHIP 04 NORTH RANGE 09 WEST OF THE GILA & SALT RIVER MERIDIAN, ARIZONA

SECs	SUBDIVISION																Acres	Kind of Entry or Purpose	Serial Number or Order Number	Action Date	Remarks		
	NE 1/4				NW 1/4				SW 1/4				SE 1/4									Lots	Other Description
	NE	NW	SW	SE	NE	NW	SW	SE	NE	NW	SW	SE	NE	NW	SW	SE							
For orders affecting disposal or use of unidentified lands withdrawn for classification, minerals, water, and/or other public purposes, and Indian treaties, refer to Index to Miscellaneous Documents																							
3			X	X			X	X	X	X	X	X	X	X	X	X	1-4						
4			X	X			X	X	X	X	X	X	X	X	X	X	1-4	2337.52	LEASE / OG	A-13079	9/16/1980	EFF 10/1/1980; REL 2/5/1981; OG SIM MAY 1981;	
21																						ALL;	
22																						ALL;	
23																						ALL;	
24																		2560.00	LEASE / OG	A-13080	9/16/1980	EFF 10/1/1980; REL 2/5/1981; OG SIM MAY 1981;	
25																						ALL;	
26																						ALL;	
27																						ALL;	
28																		2560.00	LEASE / OG	A-13081	9/16/1980	EFF 10/1/1980; REL 2/5/1981; OG SIM MAY 1981;	
29																						ALL;	
30	X	X	X	X			X	X			X	X	X	X	X	X	1-4						
31	X	X	X	X			X	X			X	X	X	X	X	X	1-4						
32																		2544.12	LEASE / OG	A-13082	9/16/1980	EFF 10/1/1980; REL 2/5/1981; OG SIM MAY 1981;	
17																						ALL;	
18	X	X	X	X			X	X			X	X	X	X	X	X	1-4						
19	X	X	X	X			X	X			X	X	X	X	X	X	1-4						
20																						ALL;	
29																						ALL;	
30	X	X	X	X			X	X			X	X	X	X	X	X	1-4						
31	X	X	X	X			X	X			X	X	X	X	X	X	1-4						
32																		5076.40	LEASE / OG	A-16891	7/20/1981	EFF 8/1/1981; TERM 8/2/1982; OG SIM NOV 1982; OG SIM PART AUG OG SIM PART OCT 1984;	
13																						ALL;	
14																						ALL;	
15																						ALL;	
16																						ALL;	
21																						ALL;	
22																						ALL;	
23																						ALL;	
24																						ALL;	
25																						ALL;	

TOWNSHIP 04 NORTH RANGE 09 WEST OF THE GILA & SALT RIVER MERIDIAN, ARIZONA

SECs	SUBDIVISION																Acres	Kind of Entry or Purpose	Serial Number or Order Number	Action Date	Remarks		
	NE 1/4				NW 1/4				SW 1/4				SE 1/4									Lots	Other Description
	NE	NW	SW	SE	NE	NW	SW	SE	NE	NW	SW	SE	NE	NW	SW	SE							
For orders affecting disposal or use of unidentified lands withdrawn for classification, minerals, water, and/or other public purposes, and Indian treaties, refer to Index to Miscellaneous Documents																							
26																	ALL;						
27																	ALL;						
28																	ALL;						
33																	ALL;						
34																	ALL;						
35																	ALL;						
36																	ALL;	10240.00	LEASE / OG	A-16886	8/4/1981	EFF 9/1/1981, TERM 9/1/1983, OG SIM PART AUG 1984,	
1			X	X			X	X	X	X	X	X	X	X	X	X	1-4						
2			X	X			X	X	X	X	X	X	X	X	X	X	1-4						
3			X	X			X	X	X	X	X	X	X	X	X	X	1-4						
4			X	X			X	X	X	X	X	X	X	X	X	X	1-4						
5			X	X			X	X	X	X	X	X	X	X	X	X	1-4						
6			X	X			X	X			X	X	X	X	X	X	1-7						
7	X	X	X	X	X			X	X			X	X	X	X	X	1-4						
8																	ALL;						
9																	ALL;						
10																	ALL;						
11																	ALL;						
12																	ALL; 5N 9W;	7333.90	LEASE / OG	A-16887	9/17/1981	EFF 10/1/1981, TERM 10/1/1983, OG SIM PART AUG 1984;	
26							X	X	X	X	X	X	X	X	X	X	PART SWNE, N2NW, E2SE;						
27			X	X	X	X	X	X	X	X	X	X	X	X	X	X	PART N2NE;						
28																	ALL;						
29																X	PART SESW, N2SE, SWSE;						
32	X	X	X	X			X					X	X	X	X	PART N2NW, SWNW, N2SW, SESW;							
33																	ALL;						
34																	ALL;						
35				X	X	X	X	X	X	X	X	X	X	X	X	X	PART N2NE, SWNE, W2SE, SESE;						
36											X						PART N2SW, SWSW, W2SE;		WDL BIG HORN MOUNTAINS WILDERNESS AREA, PL 101-628	AZA-25477	11/28/1990	SEGREGATED FROM THE PUBLIC LAND LAWS AND THE MINING LAWS, INCLUDING THE MINERAL LEASING LAWS, PERPETUAL; LD TP 3N 8W;	
1			X	X			X	X	X	X	X	X	X	X	X	X	1, 2, PART 3, 4						
2												X		X			1, PART 2		PART S2NE, W2SE;				

TOWNSHIP 04 NORTH RANGE 09 WEST OF THE GILA & SALT RIVER MERIDIAN, ARIZONA

SECS	SUBDIVISION																Acres	Kind of Entry or Purpose	Serial Number or Order Number	Action Date	Remarks		
	NE 1/4				NW 1/4				SW 1/4				SE 1/4									Lots	Other Description
	NE	NW	SW	SE	NE	NW	SW	SE	NE	NW	SW	SE	NE	NW	SW	SE							
	For orders affecting disposal or use of unidentified lands withdrawn for classification, minerals, water, and/or other public purposes, and Indian treaties, refer to Index to Miscellaneous Documents																						
11	X			X									X			X		E2W2E2, PART NWNE, NENW, S2NW, NESW SWSE,					
12																		ALL;					
13																		ALL;					
14	X	X	X	X			X	X	X	X	X	X	X	X	X	X		PART N2NW,					
15																		PART E2E2SENE, E2E2NESE, SESE,					
22													X			X		PART E2NE, SESW, W2SE,					
23	X	X	X	X	X	X	X	X	X	X	X	X	X	X	X	X		N2S2SWSW, N2S2SW, PART S2S2SWSW,					
24																		ALL;					
25	X	X		X	X	X	X											PART SWNE, S2NW, N2SE, SESE,					
26																		PART N2N2,					
27																		PART N2N2NE;	WDL HUMMINGBIRD SPRINGS WILDERNESS AREA, PL 101-628	AZA-25481	11/28/1990	SEGREGATED FROM THE PUBLIC LAND LAWS AND THE MINING LAWS, INCLUDING THE MINERAL LEASING LAWS; PERPETUAL, LD TP: 3N 7W,	

28, 30, 32, 34

TOWNSHIP 05 NORTH RANGE 09 WEST OF THE GILA & SALT RIVER MERIDIAN, ARIZONA

SECS	SUBDIVISION																Acres	Kind of Entry or Purpose	Serial Number or Order Number	Action Date	Remarks			
	NE 1/4				NW 1/4				SW 1/4				SE 1/4									Lots	Other Description	
NE	NW	SW	SE	NE	NW	SW	SE	NE	NW	SW	SE	NE	NW	SW	SE									
																		ALL SECS 2, 16, 32, 36,		STATE GRANT	ACT OF CONGRESS	6/20/1910	TITLE TO STATE TO FIX ON APPROVAL OF SURVEY; SUBJECT TO PRIOR RIGHTS;	
																		ALL SECS 2, 16, 32, 36,		STATE GRANT	ACT OF CONGRESS	1/25/1927	EXTENDS ACT OF 6/20/1910 TO MINERAL LANDS. SUBJECT TO PRIOR RIGHTS;	
3																								
10																								
11																								
12																								
13																		M&B; SUBDIV UNDEF;		R/W PIPE LINE	PHX-076889	6/29/1936	5N 8W, CANC 9/25/1942;	
2	X	X	X	X	X	X	X	X	X	X	X	X	X	X	X									
16																		ALL;						
32																		ALL;						
36																	2520.00	ALL;	2520.00	WAIVER / SX	PHX-075584	5/18/1940	4N 20W;	
2																X	40.00	4N 4W;	40.00	WAIVER / SX	PHX-081024	1/15/1951		
2																	5.00	NENWSWNW, NWNESWNW;	5.00	LEASE / ST	AR-017071	8/1/1958	EXPIRED 8/1/1963;	
2																	5.00	SESWNWNW, SWSENWNW;	5.00	LEASE / ST	AR-017072	8/1/1958	EXPIRED 8/1/1963;	
ENTIRE TOWNSHIP																		O PROPOSED CL FOR MULTIPLE USE MANAGEMENT	A-1100	7/21/1967	SEGREGATES THE PUBLIC LANDS FROM APPROPRIATION UNDER AGRICULTURAL LAND LAWS, PS, SX; PUB IN FR 7/27/1967, O CL 10/17/1967, PUB IN FR 10/23/1967, CL TERM 10/7/1981;			
8																		W2SWSWSW, SWE2SWSWSW;						
17																		NWNWNW, NWNENWNW;		FUP #615	A-6730	6/13/1972	HAUL ROAD; REL 5/25/1977;	
8																		W2SWSWSW, SWE2SWSWSW;						
17																		NWNWNW, NWNENWNW;		FUP #622	A-7069	9/14/1972	EXPIRED 9/30/1977;	
2							X										3.4	W2SENW;	153.42	O CL / PX	A-9263	9/26/1975		
2							X										3.4	W2SENW;	153.42	APLN / PX	A-9263	1/30/1976	PATENT 02-76-0041, 9/21/1976;	
2							X										3.4	W2SENW;	153.42	PATENT / PX	02-76-0041	9/21/1976	(A-9263);	
8																		W2SWSWSW, SWE2SWSWSW;						
17																		NWNWNW, NWNENWNW;		FUP	A-9889	5/9/1977	50 FT HAUL RD. EXPIRED 5/18/1987; CASE CLOSED 9/1/1987;	
35																		ALL;						
36	X	X	X	X	X	X	X	X	X	X	X				X	X	1304.92		1304.92	LEASE / OG	A-13052	9/15/1980	EFF 10/1/1980; REL 2/5/1981; OG SIM MAY 1981;	
33																		ALL;						
34																	1280.00	ALL;	1280.00	LEASE / OG	A-13055	9/15/1980	EFF 10/1/1980; REL 2/5/1981; OG SIM MAY 1981;	

Handwritten initials or mark.

TOWNSHIP 05 NORTH RANGE 09 WEST OF THE GILA & SALT RIVER MERIDIAN, ARIZONA

SECs	SUBDIVISION																Lots	Other Description	Acres	Kind of Entry or Purpose	Serial Number or Order Number	Action Date	Remarks		
	NE 1/4				NW 1/4				SW 1/4				SE 1/4												
	NE	NW	SW	SE	NE	NW	SW	SE	NE	NW	SW	SE	NE	NW	SW	SE									
22																		ALL							
23																		ALL							
24																		ALL							
25																		ALL	2560.00	LEASE / OG	A-13056	9/15/1980	EFF 10/1/1980; REL 2/5/1981; OG SIM MAY 1981;		
26																		ALL							
27																		ALL							
28																		ALL							
29																		ALL	2560.00	LEASE / OG	A-13057	9/15/1980	EFF 10/1/1980; REL 2/5/1981; OG SIM MAY 1981;		
16																		ALL							
17																		ALL							
20																		ALL							
21																		ALL	2560.00	LEASE / OG	A-13058	9/15/1980	EFF 10/1/1980; REL 2/5/1981; OG SIM MAY 1981;		
12																		ALL							
13																		ALL							
14																		ALL							
15																		ALL	2560.00	LEASE / OG	A-13059	9/15/1980	EFF 10/1/1980; REL 2/5/1981; OG SIM MAY 1981;		
8																		ALL							
9																		ALL							
10																		ALL							
11																		ALL	2560.00	LEASE / OG	A-13060	9/15/1980	EFF 10/1/1980; REL 2/5/1981; OG SIM MAY 1981;		
30	X	X	X	X	X					X	X	X	X	X											
31	X	X	X	X	X					X	X	X	X	X											
32																		ALL	1920.84	LEASE / OG	A-13061	9/15/1980	EFF 10/1/1980; REL 2/5/1981; OG SIM MAY 1981;		
4			X	X					X	X	X	X	X	X											
5			X	X					X	X	X	X	X	X											
6			X	X					X	X	X	X	X						1984.32	LEASE / OG	A-13062	9/16/1980	EFF 10/1/1980; REL 2/5/1981; OG SIM MAY 1981;		
7	X	X	X	X	X					X	X	X	X	X											
18	X	X	X	X	X					X	X	X	X	X											
19	X	X	X	X	X					X	X	X	X	X						1925.16	LEASE / OG	A-13063	9/16/1980	EFF 10/1/1980; REL 2/5/1981; OG SIM MAY 1981;	
1			X	X					X	X	X	X	X	X											
2			X	X					X	X	X	X	X	X											
3			X	X					X	X	X	X	X	X						1821.54	LEASE / OG	A-13064	9/16/1980	EFF 10/1/1981; REL 2/5/1981; OG SIM MAY 1981;	

For orders affecting disposal or use of unidentified lands withdrawn for classification minerals, water, and/or other public purposes, and Indian treaties, refer to Index to Miscellaneous Documents

TOWNSHIP 05 NORTH RANGE 09 WEST OF THE GILA & SALT RIVER MERIDIAN, ARIZONA

SECS	SUBDIVISION																Acres	Kind of Entry or Purpose	Serial Number or Order Number	Action Date	Remarks		
	NE 1/4				NW 1/4				SW 1/4				SE 1/4									Lots	Other Description
	NE	NW	SW	SE	NE	NW	SW	SE	NE	NW	SW	SE	NE	NW	SW	SE							
For orders affecting disposal or use of unidentified lands withdrawn for classification minerals, water, and/or other public purposes, and Indian treaties, refer to Index to Miscellaneous Documents																							
4			X	X			X	X	X	X	X	X	X	X	X	X	1-4						
5			X	X			X	X	X	X	X	X	X	X	X	X	1-4						
6			X	X			X	X					X	X	X	X	1-7	1984.32 LEASE / OG	A-16892	7/28/1981	EFF 8/1/1981; TERM 8/1/1983; OG SIM;		
1			X	X			X	X	X	X	X	X	X	X	X	X	1-4						
2			X	X					X	X	X	X	X	X	X	X	1.2	E2SENW;					
3			X	X			X	X	X	X	X	X	X	X	X	X	1-4	1821.54 LEASE / OG	A-16888	8/4/1981	EFF 9/1/1981; TERM 9/1/1983; OG SIM;		
12																					ALL;		
13																					ALL;		
14																					ALL;		
15																					ALL;		
22																					ALL;		
23																					ALL;		
24																					ALL;		
25																					ALL;		
26																					ALL;		
27																					ALL;		
28																					ALL;		
29																					ALL;		
33																					ALL;		
34																		8960.00 LEASE / OG	A-16890	8/5/1981	EFF 9/1/1981; TERM 9/1/1984; OG SIM FEB 1985;		
35																					ALL;		
36	X	X	X	X	X	X	X	X	X	X	X	X			X	X	1-4	1304.92 LEASE / OG	A-16887	9/17/1981	EFF 10/1/1981; TERM 10/1/1983; OG SIM PART AUG 1984;		
7	X	X	X	X	X				X	X			X	X	X	X	1-4						
8																					ALL;		
9																					ALL;		
10																					ALL;		
11																					ALL;		
16																					ALL;		
17																					ALL;		
18	X	X	X	X	X				X	X			X	X	X	X	1-4						
19	X	X	X	X	X				X	X			X	X	X	X	1-4						
20																					ALL;		

TOWNSHIP 05 NORTH RANGE 09 WEST OF THE GILA & SALT RIVER MERIDIAN, ARIZONA

SECS	NE 1/4				NW 1/4				SW 1/4				SE 1/4				Lots	Other Description	Acres	Kind of Entry or Purpose	Serial Number or Order Number	Action Date	Remarks
	NE	NW	SW	SE	NE	NW	SW	SE	NE	NW	SW	SE	NE	NW	SW	SE							
21																	ALL						
30	X	X	X	X	X				X	X				X	X	X	X	X	1-4				
31	X	X	X	X	X				X	X				X	X	X	X	X	1-4				
32																	ALL	8965.96	LEASE / OG	A-16889	10/20/1981	EFF 11/1/1981; TERM 11/1/1982; OG SIM PART MAY 1983;	
6			X					X	X				X	X	X		2-7, PART 1	PART SENE, W2E2SE;		WDL HARQUAHALA MOUNTAINS WILDERNESS AREA, PL 101-628	AZA-25478	11/28/1990	SEGREGATED FROM THE PUBLIC LAND LAWS AND THE MINING LAWS INCLUDING THE MINERAL LEASING LAWS, PERPETUAL; OTHER TPS 5N 10W, 5N 11W, 6N 9W, 6N 10W, 6N 11W;
36																	PART 3, 4	LD TP, 3N 7W;		WDL HUMMINGBIRD SPRINGS WILDERNESS AREA, PL 101-628	AZA-25481	11/28/1990	SEGREGATED FROM THE PUBLIC LAND LAWS AND THE MINING LAWS, INCLUDING THE MINERAL LEASING LAWS, PERPETUAL.
3			X	X				X	X	X	X							2					
8																						X	
9	X	X	X	X				X	X	X	X												
10							X																
17	X	X	X	X																			
18																						X	
19	X	X	X	X				X									3	LD TP 6N 9W;		R/W ROAD	AZA-24094	1/24/1994	TO TERM 1/23/2019, AMENDED 6/1/1994;
3			X					X	X	X	X	X					2						
8																						X	
9	X	X	X	X				X	X	X	X	X					X						
10							X																
17	X	X	X					X	X	X	X												
18																						X	
19	X	X	X	X				X	X								3			R/W ROAD AMENDED	AZA-24094	6/1/1994	TO TERM 1/23/2019; OTHER TPS: 6N 9W, 3N 10W, 4N 10W, 5N 10W;
3											X							SWSWSE;					
10	X																	NENWNE, NESENE;					
11							X	X						X	X								
12																		SWSWSW;					
13			X		X	X								X				LD TP 4N 8W;		R/W ROAD	AZA-24093	10/3/1995	PERPETUAL; AMENDED 4/8/1996;

For orders affecting disposal or use of unidentified lands withdrawn for classification minerals, water, and/or other public purposes, and Indian treaties, refer to Index to Miscellaneous Documents

TOWNSHIP 05 NORTH RANGE 09 WEST OF THE GILA & SALT RIVER MERIDIAN, ARIZONA

SECS	SUBDIVISION																Acres	Kind of Entry or Purpose	Serial Number or Order Number	Action Date	Remarks		
	NE 1/4				NW 1/4				SW 1/4				SE 1/4									Lots	Other Description
	NE	NW	SW	SE	NE	NW	SW	SE	NE	NW	SW	SE	NE	NW	SW	SE							
For orders affecting disposal or use of unidentified lands withdrawn for classification minerals water, and/or other public purposes, refer to Index to Miscellaneous Documents																							
3													X					SWSWSE					
10	X																	NENWNE, NESENE					
11							X	X							X	X							
12																		SWSWSW,					
13		X			X	X									X			LD TP 4N 8W		R/W ROAD	AZA-24093	10/3/1995	PERPETUAL, AMENDED 4/8/1996.
3	X																			R/W ROAD	AZA-33381	9/29/2006	TO TERM 12/31/2035, OTHER TP 6N 9W.

TOWNSHIP 06 NORTH RANGE 06 WEST OF THE GILA & SALT RIVER MERIDIAN, ARIZONA

SECS	SUBDIVISION																Acres	Kind of Entry or Purpose	Serial Number or Order Number	Action Date	Remarks		
	NE 1/4				NW 1/4				SW 1/4				SE 1/4									Lots	Other Description
	NE	NW	SW	SE	NE	NW	SW	SE	NE	NW	SW	SE	NE	NW	SW	SE							
	For orders affecting disposal or use of unidentified lands withdrawn for classification, minerals, water, and/or other public purposes, and Indian treaties, refer to Index to Miscellaneous Documents																						
																		M&B,		PATENT / VULTURE CITY TOWNSITE		6/20/1882	5N 6W,
														MS 2511,	206.442	PATENT / ME	129377	5/12/1910	6N 5W,				
														MS 2522	20.661	PATENT / ME	129376	5/12/1910					
														ALL SECS 2, 16, 32, 36,		STATE GRANT	ACT OF CONGRESS	6/20/1910	TITLE TO STATE TO FIX ON APPROVAL OF SURVEY, SUBJECT TO PRIOR RIGHTS				
														ALL SECS 2, 16, 32, 36,		STATE GRANT	ACT OF CONGRESS	1/25/1927	EXTENDS ACT OF 6/20/1910 TO MINERAL LANDS, SUBJECT TO PRIOR RIGHTS,				
2														ALL,	640.00								
16														ALL,	640.00								
32														ALL,	640.00								
36														ALL,	640.00	WAIVER / SX	PHX-077846	10/10/1941	1S 10E,				
														M&B,		RI CROSS MOUNTAIN-LOS CABALLEROS FENCE	193	8/10/1956					
														M&B,		RI CROSS MOUNTAIN SHEEP COMPANY FENCE	194	8/10/1956					
6				X	X	X	X	X								RI KILLJOY WELL	213	11/7/1956					
34					X									6N 5W,		RI VULTURE TANK 2	A3-4-553	10/22/1958					
1			X																				
16											X												
24	X	X														RI RAINWATER CATCHMENT		10/24/1961					
6						X	X		X			X		4, 5, 9					44 LD 513 AS TO ACCESS RD IN N2,				
7		X	X		X					X	X		X										
17					X	X			X	X	X												
18	X			X																			
20			X		X	X							X	X									
28									X	X													
29	X	X		X									X		X								
33					X	X	X	X				X		1N 3W,		R/W ELECTRIC TRANSMISSION AND ACCESS ROAD	AR-035584	5/4/1966	PERPETUAL, AMENDED 12/29/1971,				
6			X	X			X						1-9	11N 27E,	358.58	IL	371	6/5/1967					
	ENTIRE TOWNSHIP																	1N 4W,		O PROPOSED CL FOR MULTIPLE USE MANAGEMENT	A-1100	7/21/1967	SEGREGATES THE PUBLIC LANDS FROM APPROPRIATION UNDER AGRICULTURAL LAND LAWS, PS, SX, PUB IN FR 7/27/1967, O CL 10/17/1967, PUB IN FR 10/23/1967, CL TERM 10/7/1981,

TOWNSHIP 06 NORTH RANGE 06 WEST OF THE GILA & SALT RIVER MERIDIAN, ARIZONA

SECS	SUBDIVISION																Acres	Kind of Entry or Purpose	Serial Number or Order Number	Action Date	Remarks		
	NE 1/4				NW 1/4				SW 1/4				SE 1/4									Lots	Other Description
	NE	NW	SW	SE	NE	NW	SW	SE	NE	NW	SW	SE	NE	NW	SW	SE							
For orders affecting disposal or use of unidentifed lands withdrawn for classification, minerals, water, and/or other public purposes, and Indian treaties, refer to Index to Miscellaneous Documents																							
4			X	X			X	X	X	X	X	X	X	X	X	X	1-8						
5			X	X			X	X	X	X	X	X	X	X	X	X	1-8						
6									X				X	X	X	X	10, 11						
7	X	X	X	X	X				X	X			X	X	X	X	1-4						
8																		ALL,					
9																		ALL,					
16																		ALL,					
17																		ALL,					
18	X	X	X	X	X				X	X			X	X	X	X	1-4	7N 6W,	5502 52	LEASE / OG	A-14242	3/25/1981	EFF 4/1/1981, TERM 4/1/1983, OG SIM JUL 1983,
1			X	X			X	X	X	X	X	X	X	X	X	X	1-8						
2			X	X			X	X	X	X	X	X	X	X	X	X	1-8						
3			X	X			X	X	X	X	X	X	X	X	X	X	1-8						
10																		ALL,					
11																		ALL,					
12																		ALL,					
13																		ALL,					
14																		ALL,					
15																		ALL,					
22																		ALL,					
23																		ALL,					
24																		ALL,					
25																		ALL,					
26																		ALL,					
27																		ALL,	9739 96	LEASE / OG	A-15026	5/27/1981	EFF 6/1/1981, TERM 6/1/1984, OG SIM DEC 1984,
19	X	X	X	X	X				X	X			X	X	X	X	1-4						
20																		ALL,					
21																		ALL,					
28																		ALL,					
29																		ALL,					
30	X	X	X	X	X				X	X			X	X	X	X	1-4						

TOWNSHIP 06 NORTH RANGE 06 WEST OF THE GILA & SALT RIVER MERIDIAN, ARIZONA

SECS	SUBDIVISION																Lots	Other Description	Acres	Kind of Entry or Purpose	Serial Number or Order Number	Action Date	Remarks			
	NE 1/4				NW 1/4				SW 1/4				SE 1/4													
	NE	NW	SW	SE	NE	NW	SW	SE	NE	NW	SW	SE	NE	NW	SW	SE										
	For orders affecting disposal or use of unidentified lands withdrawn for classification, minerals, water, and/or other public purposes, and Indian treaties, refer to Index to Miscellaneous Documents																									
31	X	X	X	X	X				X	X			X	X	X	X	1-4									
32																		ALL,								
33																		ALL,								
34																		ALL,								
35		X	X		X	X	X	X	X	X	X	X	X	X	X	X	1, 2									
36	X	X							X	X							1-5 10-12	PART UNPATENTED MS 4410 IN E2SE,	7372 17	LEASE / OG	A-15025	5/29/1981	EFF 6/1/1981, TERM 6/1/1984, OG SIM DEC 1984,			
12																X										
13	X			X														LD TP 2N 5W,		R/W ROAD	A-23351	6/3/1988	PERPETUAL, RS 2477,			
12																X										
13	X			X														LD TP 2N 5W,		R/W ROAD	AZA-23351	12/4/1991	PERPETUAL, RS 2477,			
35													X	X	X	X		E2SESW,								
36									X	X	X	X								R/W ROAD	AZA-23575	12/31/1992	REL AND CASE CLOSED 7/6/1994,			
36																		PART MS 4410		R/W ROAD	AZA-23351	4/21/1994	PERPETUAL, RS 2477,			
6									X			X				X										
7	X	X	X	X									X	X	X	X										
17					X	X			X	X	X	X														
18	X																									
20			X		X								X	X	X	X										
28									X	X	X	X														
29	X	X	X	X									X													
33					X	X	X	X					X			X				R/W TRANSMISSION LINE	AZA-12037	8/6/1993	PERPETUAL, AMENDED 1/7/1994,			
6									X				X			X										
7	X	X	X	X									X	X	X	X										
17					X	X			X	X	X	X														
18	X																									
20			X		X								X	X	X	X										
28									X	X																
29	X	X	X	X									X													
33					X	X	X	X					X			X				R/W TRANSMISSION LINE AMENDED	AZA-12037	1/7/1994	PERPETUAL,			

TOWNSHIP 06 NORTH RANGE 06 WEST OF THE GILA & SALT RIVER MERIDIAN, ARIZONA

SECS	SUBDIVISION																Acres	Kind of Entry or Purpose	Serial Number or Order Number	Action Date	Remarks		
	NE 1/4				NW 1/4				SW 1/4				SE 1/4									Lots	Other Description
	NE	NW	SW	SE	NE	NW	SW	SE	NE	NW	SW	SE	NE	NW	SW	SE							
For orders affecting disposal or use of unidentified lands withdrawn for classification, minerals, water, and/or other public purposes, and Indian treaties, refer to Index to Miscellaneous Documents																							
1									X	X	X	X	X	X	X	X							
12	X	X							X	X													
25																X	1046.00	NORA / R&PP CL	AZA-35947	11/8/2016	SEGREGATES THE LANDS FROM ALL FORMS OF APPROPRIATION UNDER THE PUBLIC LAND LAWS, INCLUDING THE GENERAL MINING LAWS, EXCEPT FOR LEASE UNDER THE R&PP ACT AND THE MINERAL LEASING LAWS.		

TOWNSHIP 07 NORTH RANGE 03 WEST OF THE GILA & SALT RIVER MERIDIAN, ARIZONA

SECS	SUBDIVISION																Acres	Kind of Entry or Purpose	Serial Number or Order Number	Action Date	Remarks				
	NE 1/4				NW 1/4				SW 1/4				SE 1/4									Lots	Other Description		
	NE	NW	SW	SE	NE	NW	SW	SE	NE	NW	SW	SE	NE	NW	SW	SE									
	For orders affecting disposal or use of unidentified lands withdrawn for classification, minerals, water, and/or other public purposes, and Indian treaties, refer to index to Miscellaneous Documents																								
																	LOT 1345 (MS),	5.00	PATENT / ME	31649	11/3/1899	MC 366,			
																	LOT 1494 (MS),	20.66	PATENT / ME	36099	12/10/1902	MC 468,			
																	LOT 1629 (MS),	20.66	PATENT / ME	37041	9/19/1903	MC 498,			
																	LOT 1598 (MS),	82.59	PATENT / ME	37091	9/28/1903	MC 497,			
																	ALL SECS 2, 16, 32, 36,		STATE GRANT	ACT OF CONGRESS	6/20/1910	TITLE TO STATE TO FIX ON APPROVAL OF SURVEY, SUBJECT TO PRIV RIGHTS			
																	MS 2647A,	95.46	PATENT / ME	181369	3/1/1911	8N 3W,			
16																	ALL,	640.00	PERMIT / OG	PHX-051267	11/15/1921	CANC 6/27/1928,			
22																	ALL,	640.00	PERMIT / OG	PHX-051287	11/15/1921	CANC 6/28/1928,			
34																	ALL,								
35																	ALL,	1280.00	PERMIT / OG	PHX-051236	11/22/1921	CANC 6/7/1928,			
25																	ALL,								
26																	ALL,								
27																	ALL,	1920.00	PERMIT / OG	PHX-051272	1/21/1922	CANC 6/29/1928,			
5																	ALL,								
6																	ALL,								
7																	ALL,								
8																	ALL,	2560.00	PERMIT / OG	PHX-051259	1/25/1922	CANC 6/26/1928,			
18																	ALL,								
19																	ALL,								
30																	ALL,		PERMIT / OG	PHX-050492	5/2/1922	CANC 10/20/1926,			
29	X	X	X	X													X	X	X	X					
31																	ALL,								
32																	ALL,								
33																	ALL,		PERMIT / OG	PHX-050491	8/5/1922	CANC 6/29/1928,			
17																	ALL,								
20																	ALL,								
21																	ALL,		PERMIT / OG	PHX-050639	8/15/1922	CANC 6/4/1926			
29					X	X	X	X	X	X	X	X	X					320.00	PERMIT / OG	PHX-053582	11/11/1922	CANC 6/13/1928			

TOWNSHIP 07 NORTH RANGE 03 WEST OF THE GILA & SALT RIVER MERIDIAN, ARIZONA

SECS	SUBDIVISION																Lots	Other Description	Acres	Kind of Entry or Purpose	Serial Number or Order Number	Action Date	Remarks	
	NE 1/4				NW 1/4				SW 1/4				SE 1/4											
	NE	NW	SW	SE	NE	NW	SW	SE	NE	NW	SW	SE	NE	NW	SW	SE								
	For orders affecting disposal or use of unidentified lands withdrawn for classification, minerals water, and/or other public purposes, and Indian treaties, refer to Index to Miscellaneous Documents																							
																		ALL SECS 2, 16 32, 36,		STATE GRANT	ACT OF CONGRESS	1/25/1927	EXTENDS ACT OF 6/20/1910 TO MINERAL LANDS, SUBJECT TO PRIOR RIGHTS	
24																								
25																								
26																								
33																								
34																								
35																		M&B, SUBDIV UNDEF	R/W TELEPHONE AND TELEGRAPH LINE	PHX-063602	9/26/1928	6N 4W, EXPIRED 9/26/1978,		
24											X	X												
25							X	X									160 00	PATENT / HE	1103198	6/16/1939				
27											X							RI TIPTON DAM	26-S	8/11/1941				
24																								
25																								
26																								
33																								
34																								
35																		M&B, SUBDIV UNDEF,	R/W TRANSMISSION LINE	PHX-083587	10/7/1949	TO TERM 10/6/1999, 6N 3W, PROOF OF CONSTRUCTION ACCEPTED, PART REL 4/7/1980, RENEWED 11/17/1999 TO TERM 10/6/2029,		
3																	20 523	MS 4324,	PATENT / ME	1128040	1/26/1950	8N 3W		
10																	20 661	MS 4319,	PATENT / ME	1128047	1/26/1950			
3																	20 658	MS 4322	PATENT / ME	1128063	1/27/1950	8N 3W,		
11	X	X	X	X																				
14	X	X	X	X																				
15					X	X	X	X																
22					X	X	X	X											RI SPRING DEVELOPMENT PIPELINES AND TROUGHS	259	1/9/1963	8N 3W		
																	37 64	DEFICIENCY,	L BASE	243	6/9/1958	4S 12W,		
21											X						40 00		PATENT / ME	1183901	7/1/1958			
16																	5 66	MS 1494,	L BASE	257	6/19/1959			
2																	24 20	MS 1598,	L BASE	269	7/13/1960	1N 9W NAV MER,		

TOWNSHIP 07 NORTH RANGE 03 WEST OF THE GILA & SALT RIVER MERIDIAN, ARIZONA

SECS	SUBDIVISION																Acres	Kind of Entry or Purpose	Serial Number or Order Number	Action Date	Remarks		
	NE 1/4				NW 1/4				SW 1/4				SE 1/4									Lots	Other Description
	NE	NW	SW	SE	NE	NW	SW	SE	NE	NW	SW	SE	NE	NW	SW	SE							
For orders affecting disposal or use of unidentified lands withdrawn for classification, minerals, water, and/or other public purposes, and Indian treaties, refer to Index to Miscellaneous Documents																							
33													X	X	X	X			160 00				
34									X	X	X	X						6N 3W,	160 00	PATENT / ME	1218214	3/24/1961	CANC 1/16/1968, FINAL JUDGEMENT CIVIL 4883-LIEN SATISFIED 11/21/1972,
28					X	X	X	X	X	X	X	X							320 00				
29	X	X	X	X					X	X					X	X			400 00	PATENT / ME	1218212	3/24/1961	CANC 1/16/1968, FINAL JUDGEMENT CIVIL 4883-LIEN SATISFIED 11/21/1972,
20	X		X	X									X	X	X	X			280 00				
21					X	X													80 00	PATENT / ME	1218213	3/24/1961	CANC 1/16/1968, FINAL JUDGEMENT CIVIL 4883-LIEN SATISFIED 11/21/1972,
22																		NWSWSW, S2S2SW, SWNWSW					
27			X						X	X	X	X	X	X	X	X		W2NWNW, NWSWNW S2S2NW					
28	X	X	X	X									X	X	X	X							
34	X	X	X	X	X	X	X	X					X	X	X	X			1290 00	PATENT / ME	1220997	7/5/1961	CANC 1/16/1968, FINAL JUDGEMENT CIVIL 4883-LIEN SATISFIED 11/21/1972,
33	X	X	X	X	X	X	X	X	X	X	X	X							480 00	PATENT / ME	1220998	7/5/1961	CANC 1/16/1968, FINAL JUDGEMENT CIVIL 4883-LIEN SATISFIED 11/21/1972,
23											X				X	X		S2N2SE S2NESW,					
25	X	X	X	X					X	X	X	X	X	X	X	X							
26	X	X	X	X	X				X	X	X	X	X	X	X	X							
35																		ALL	1940 00	PATENT / ME	1220999	7/5/1961	CANC 1/16/1968, FINAL JUDGEMENT CIVIL 4883-LIEN SATISFIED 11/21/1972,
12						X	X				X							E2SWNW, S2NENW, W2NWSW, E2W2SW					
13						X	X				X						2	E2W2NW, E2W2SW,					
24		X	X	X		X	X	X	X									E2NWNW, W2NWNE, N2N2SE,		PATENT / ME	1222355	8/24/1961	CANC 1/16/1968, FINAL JUDGEMENT CIVIL 4883-LIEN SATISFIED 11/21/1972,
4																		ALL,					
5																		ALL,					
6																		ALL,					
7																		ALL,					
8																		ALL,					
9																		ALL,					
17																		ALL,					
18																		ALL,					
19																		ALL,					

TOWNSHIP 07 NORTH RANGE 03 WEST OF THE GILA & SALT RIVER MERIDIAN, ARIZONA

SECS	SUBDIVISION																Acres	Kind of Entry or Purpose	Serial Number or Order Number	Action Date	Remarks				
	NE 1/4				NW 1/4				SW 1/4				SE 1/4									Lots	Other Description		
	NE	NW	SW	SE	NE	NW	SW	SE	NE	NW	SW	SE	NE	NW	SW	SE									
For orders affecting disposal or use of unidentified lands withdrawn for classification, minerals, water, and/or other public purposes, and Indian treaties, refer to Index to Miscellaneous Documents																									
22																		S2S2SW, NWSWSW, SWNWSW,							
23												X			X	X		S2N2SE S2NESW,							
24			X	X	X			X	X	X	X						W2NWNW, N2N2SE, E2NWNW,								
25	X	X	X	X			X	X	X	X	X	X	X	X	X	X									
26	X	X	X	X	X			X	X	X	X	X	X	X	X	X									
27				X					X	X	X	X	X	X	X	X	W2W2NW, SESWNW, S2SENW								
28																		ALL,							
29	X	X	X	X					X	X					X	X	X	X							
33																		ALL,							
34																		ALL,							
35																		ALL, 7N 2W	5925 160	PROPOSED CL / STATE IL SELECTION	A-1822	4/16/1970	SEGREGATES THE PUBLIC LANDS FROM APPROPRIATION UNDER THE MINING LAWS, PUB IN FR 4/23/1970, TERM 9/14/1981,		
1			X	X			X	X	X	X	X	X	X	X	X	X	1-4								
3			X	X			X	X	X	X	X	X	X	X	X	X	1-4	LESS PATENTED MS 4324,							
10			X	X	X	X	X	X	X	X	X	X	X	X	X	X	1,2	LESS MS 4319,							
11	X	X	X	X					X	X	X	X	X	X	X	X	1-4								
12	X	X	X	X	X													N2NENW, W2SWNW, W2SWSW,							
13	X		X	X									X	X	X	X		W2W2W2,							
14																		ALL,							
15	X	X	X	X	X	X			X	X		X	X	X	X	X	1,2								
21	X	X	X	X			X	X	X	X			X	X	X	X									
22	X	X	X	X	X	X	X	X	X	X					X	X	X	X		SENWSW, NESWSW, N2SESW					
23	X	X	X	X	X	X	X	X		X	X							N2NWSW N2N2SE,							
26					X	X																			
27	X	X		X	X													E2NWNW, NESWNW, N2SENW,		O PROPOSED CL FOR MULTIPLE USE MANAGEMENT	A-5307	8/4/1970	SEGREGATES THE PUBLIC LANDS FROM APPROPRIATION UNDER AGRICULTURAL LAND LAWS AND FROM SALE UNDER RS 2455, PUB IN FR 8/12/1970, O CL 11/5/1970, PUB IN FR 11/13/1970 CL TERM 10/7/1981,		

TOWNSHIP 07 NORTH RANGE 03 WEST OF THE GILA & SALT RIVER MERIDIAN, ARIZONA

SECS	SUBDIVISION																Acres	Kind of Entry or Purpose	Serial Number or Order Number	Action Date	Remarks			
	NE 1/4				NW 1/4				SW 1/4				SE 1/4									Lots	Other Description	
	NE	NW	SW	SE	NE	NW	SW	SE	NE	NW	SW	SE	NE	NW	SW	SE								
For orders affecting disposal or use of unidentified lands withdrawn for classification, minerals, water, and/or other public purposes, and Indian treaties, refer to Index to Miscellaneous Documents																								
28	X	X	X	X	X	X	X	X	X															
29	X	X	X	X					X	X								2926 68	APLN / SX ELIM	A-6878	11/18/1974			
29													X	X	X	X		160 00	APLN / SX ELIM	A-6878	11/12/1976			
27					X	X	X																	
28	X	X	X	X														280 00	APLN / SX AMENDED	A-6878	11/12/1976			
28																			M&B,		US VS MINING CLAIM LOCATION	A-6878-1	10/12/1978	WILD BURRO # 1 PLACER MINING CLAIM, MINING CLAIM DECLARED N AND VOID AB INITIO,
28																			M&B,		US VS MINING CLAIM LOCATION	A-6878-2	10/12/1978	WILD BURRO # 2 PLACER MINING CLAIM, MINING CLAIM DECLARED NULL AND VOID AB INITIO,
28																			M&B,		US VS MINING CLAIM LOCATION	A-6878-3	10/12/1978	WILD BURRO # 3 PLACER MINING CLAIM, MINING CLAIM DECLARED NULL AND VOID AB INITIO,
28																			M&B,		US VS MINING CLAIM LOCATION	A-6878-4	10/12/1978	WILD BURRO # 4 PLACER MINING CLAIM MINING CLAIM DECLARED NULL AND VOID AB INITIO,
25									X	X	X	X	X	X	X	X								
26									X	X	X	X	X	X	X	X								
27					X	X	X	X	X	X	X	X	X	X	X	X								
28	X	X	X	X					X	X	X	X	X	X	X	X								
33																			ALL,					
34																			ALL,					
35																		3480 00	PATENT / SX	02-79-0003	10/19/1978		BASE ACCEPTED 10/19/1978	
25	X	X	X	X					X	X														
26	X	X	X	X	X	X	X	X																
27	X	X	X	X	X																			
28					X	X	X	X										920 00	LEASE / OG	A-14949	3/24/1981		EFF 4/1/1981, TERM 4/1/1985, OG SIM AUG 1985, CASE CLOSED 11/1/1985,	
4			X	X			X	X	X	X	X	X	X	X	X	X		1-4						
5			X	X			X	X	X	X	X	X	X	X	X	X		1-4						
6			X	X									X	X	X	X		1-6						
7	X	X	X	X									X	X	X	X		1-4						
8																			ALL,					
9																			ALL,					
17																			ALL,					

TOWNSHIP 07 NORTH RANGE 03 WEST OF THE GILA & SALT RIVER MERIDIAN, ARIZONA

SECS	SUBDIVISION																Acres	Kind of Entry or Purpose	Serial Number or Order Number	Action Date	Remarks		
	NE 1/4				NW 1/4				SW 1/4				SE 1/4									Lots	Other Description
	NE	NW	SW	SE	NE	NW	SW	SE	NE	NW	SW	SE	NE	NW	SW	SE							
For orders affecting disposal or use of unidentified lands withdrawn for classification, minerals water, and/or other public purposes, and Indian treaties, refer to Index to Miscellaneous Documents																							
18	X	X	X	X									X	X	X	X	1-4						
19	X	X	X	X									X	X	X	X	1-4						
20																		ALL,					
29																		ALL,					
30	X	X	X	X									X	X	X	X	1-4						
31	X	X	X	X									X	X	X	X	1-4		7177 16	LEASE / OG	A-15027	5/27/1981	EFF 6/1/1981, TERM 6/1/1984, OG SIM DEC 1984, CASE CLOSED 3/1/1984
1			X	X		X	X	X	X	X	X	X	X	X	X	X	1-4						
3			X	X		X	X	X	X	X	X	X	X	X	X	X	1-5	S2N2 EXCLUSIVE OF ME PATENT 1128040,					
10			X	X	X	X	X	X	X	X	X	X	X	X	X	X	1, 2	NW EXCLUSIVE OF ME PATENT 1128047,					
11	X	X	X	X					X	X	X	X	X	X	X	X	1-4						
12																		ALL,					
13	X		X	X		X	X	X	X	X	X	X	X	X	X	X	1, 2						
14																		ALL,					
15	X	X	X	X	X	X	X	X	X	X	X	X	X	X	X	X	1, 2						
21	X	X	X	X	X	X	X	X	X	X	X	X	X	X	X	X							
22																		ALL,					
23																		ALL,					
24	X	X	X	X	X	X	X	X	X	X	X	X	X	X	X	X			7343 026	LEASE / OG	A-15036	5/27/1981	EFF 6/1/1981 TERM 6/1/1984, OG SIM DEC 1984, CASE CLOSED 3/1/1985,
24													X	X	X	X							
25						X												NWNWNE,					
26			X															7N 2W,		R/W COMMUNICATION LINE	A-11317	6/1/1984	EFF 9/27/1978, TO TERM 9/26/2008, REL 2/14/2014, CASE CLOSED 2/18/2014,
12								X										0 18	RAW TELEMETERED PRECIPITATION AND WATER LEVEL MONITORING STATION	AZA-31726	10/17/2001	TO TERM 10/16/2031,	

This packaging is the property of the U.S. Postal Service and is provided solely for use in sending Priority Mail shipments. Misuse may be a violation of federal law. This packaging is not for sale. EP14W © U.S. Postal Service; Sept 2014; All rights reserved.

PRIORITY MAIL
POSTAGE REQUIRED

PRESS FIRMLY TO SEAL

 UNITED STATES POSTAL SERVICE®		www.paypal.com	
P	US POSTAGE PAID Pitney Bowes ComBasPrice Flat Rate Envelope		
	06/15/2017 From 92673	024P0007617918	
PRIORITY MAIL 2-DAY™			
Department of Land Transfer Information, 942 Calle Amanecer, Suite A San Clemente CA 92673			Delivery Date: 06/17/2017
			0006
C041			
BLM ARIZONA STATE OFFICE 1 N Central Ave Ste 800 Phoenix AZ 85004-4427			
USPS TRACKING #			
			
9405 8096 9993 9030 5886 40			

The safer, easier way to pay **PayPal**



VISIT US AT **USPS.COM®**
ORDER FREE SUPPLIES ONLINE

EP14W Sept 2014
OD: 12.5 x 9.5



PS0000 1036014

 This envelope is made from post-consumer waste. Please recycle - again.

PRIORITY[®] ★ MAIL ★



FLAT RATE ENVELOPE

ONE RATE ★ ANY WEIGHT*

RECEIVED
2017 JUN 19 P 3:21
PHOENIX, ARIZONA



PS00001036014

EP14W Sept 2014
OD: 12.5 x 9.5



* Domestic only. * For International shipments, the maximum weight is 4 lbs.